

# NACOGDOCHES COUNTY, TEXAS

## NOTICE OF ADOPTION OF NEW COUNTY ELECTION PRECINCTS AND DESIGNATION OF NEW POLLING PLACES

On November 16, 2021, the Commissioners Court adopted new county election precincts in compliance with Texas Election Code chapter 42 and designated new polling places. A brief description of the changes to election precincts is provided below as required by Texas Election Code section 42.035. Election Precinct(s) abbreviated as EP(s) in descriptions below.

The order adopting new election precincts and designating polling places and a map depicting the new election precincts and the location of all polling places are available for public inspection during normal business hours Monday through Friday until December 31st, 2021 at the Elections Office located at 203 W. Main St. – Suite #113 – Nacogdoches, TX 75961. Call Todd Stallings at (936) 560-7825 if you have questions. *Para informacion en Español, llame a (936) 560-7825.*

**Election Precincts 12, 13, 14, 15, 16, 43, 44, 45, 46, and 47:** Minor adjustments were made to better align all listed EPs with School Districts. Minor adjustments were made to better align EPs 14, 16, 43, and 44 with the City of Nacogdoches. The intent for the EP 12 boundary is to match the Cushing ISD boundary within Nacogdoches County. The EP 13 boundary is fully within Douglass ISD. Central Heights ISD is fully within EP 14. The intent for the EP 15 boundary is to match the Garrison ISD boundary within Nacogdoches County. The intent for the EP 44 boundary is to match Woden ISD, with the exception of one neighborhood containing Apple Blvd. that is within both the City of Nacogdoches and Woden ISD. The intent for the EP 45 boundary is to match Martinsville ISD. The intent for the EP 46 boundary is to match the Chireno ISD boundary within Nacogdoches County. The intent for the EP 47 boundary is to match Etoile ISD.

**Election Precincts 21, 26, and 42:** Minor adjustments were made to better align all listed EPs with School Districts and the City of Nacogdoches. A minor adjustment was made to expand a portion of EP 21 in order to reduce polling place capacity concerns in EP 42.

**Election Precincts 27 and 41:** Minor adjustments were made to better align these EPs with the City of Nacogdoches. Minor adjustments were made to better align EP 27 with School Districts. The site for the new Carpenter Elementary was cut out of EP 27 and added to EP 41 so that this school may be used as a polling place for EP 41. A diagonal line was drawn across the New Hope Methodist Church property so that it may serve as a polling place for either EP 41 or EP 43.

**Election Precincts 24, 32, 33, and 34:** EP 17 and the top half of EP 31 were merged with EP 32. EP 33 needed to be reduced. A portion of EP 33 containing apartments on NE Stallings Dr. and University Dr. was given to EP 32, and EP 34 took the Cardinal St. and Pruitt Hill Dr. areas. EP 34 was also expanded due to increasing registered college voters on or near SFASU. EP 30 was merged with EP 34. The bottom half of EP 31 was merged with EP 34 as the majority of this area is SFASU. Due to Census results, Pct. 2 needed to decrease and Pct. 4 needed to increase to achieve a deviation of less than 10% among the populations of Precincts 1, 2, 3, and 4. To achieve this, EP 22 was merged with EP 32, EP 25 was merged with EP 34, and a portion of EP 33 beginning at Crisp Rd. was merged with EP 41. EP 17 was merged with EP 32 at the request of many voters who did not like traveling to Central Heights to vote. EP 23 was merged with EP 24.

ORDER NO. 2021-11

THE STATE OF TEXAS                   §  
  §  
THE COUNTY OF NACOGDOCHES   §

**NACOGDOCHES COUNTY ORDER APPROVING THE RECONFIGURATION OF COUNTY ELECTION PRECINCTS AND DESIGNATION OF POLLING PLACES; PROVIDING FOR EFFECTIVE DATES; AND DIRECTING THAT REQUIRED NOTICES BE GIVEN.**

**WHEREAS**, on October 26, 2021, Nacogdoches County (the “County”) adopted reconfigured commissioner and coterminous justice precincts in order to comply with the “one-person, one-vote” (equal population) principle established by the U.S. Constitution, after population imbalances were revealed by the 2020 Census;

**WHEREAS**, the Legislature of the State of Texas has adopted redistricting plans establishing new boundaries for districts for the Texas House of Representatives, the Texas Senate and the State Board of Education, and for the state’s congressional districts, which intersect the County; and

**WHEREAS**, Chapter 42 of the Texas Election Code provides that county election precincts may not contain territory from more than one of each of the following types of territorial units: a commissioner precinct, a justice precinct, a state representative district, a state senatorial district, a State Board of Education district, and a congressional district; and

**WHEREAS**, Chapter 42 of the Texas Election Code also provides that county election precincts may not contain unincorporated territory and also incorporated territory of a city of 10,000 or more population, except under certain circumstances; and

**WHEREAS**, Chapter 42 of the Texas Election Code provides that a county with a population of fewer than 100,000, which includes the County, a county election precinct must contain at least 50 but not more than 5000 registered voters; and

**WHEREAS**, Chapter 42 of the Texas Election Code provides that the effective date for changes to county election precincts shall be the first day of the first even-numbered voting year following the voting year in which the change is ordered, except under certain circumstances; and

**WHEREAS**, Chapter 42 of the Texas Election Code provides that, after adoption of reconfigured election precincts, certain notices be given; and

**WHEREAS**, Chapter 43 of the Texas Election Code, governing the designation of polling places, requires, among other things, that each election precinct have a single polling place located within the boundary of the election precinct, and that polling places must meet certain criteria; and

**WHEREAS**, Chapter 43 of the Texas Election Code requires that the County designate the location of the polling place for each election precinct; and

**WHEREAS**, the Commissioners Court of Nacogdoches County has determined that, because of districting changes, and growth and shifts in population and numbers of registered voters in the County's election precincts, the County's election precincts require reconfiguration under Chapter 42 of the Texas Election Code; and

**WHEREAS**, the Commissioners Court of Nacogdoches County has determined that combining incorporated and unincorporated territory in two election precincts is necessary under the exception in Section 42.007 of the Texas Election Code because the areas cannot constitute a separate election precinct of suitable size or shape that contain the permissible number of voters; and

**WHEREAS**, the Commissioners Court has determined that new and/or changed polling places should be designated in response to changes in election precinct boundaries, to comply with legal requirements, or for other reasons of convenience or practicality; and

**WHEREAS**, the County engaged the law firm of Bickerstaff Heath Delgado Acosta LLP to act as the County's redistricting consultant, including advising and assisting the County in the preparation of a revised plan for elections precincts in compliance with applicable state and federal law, and to assist in the designation of new or changed polling locations; and

**WHEREAS**, the Commissioners Court finds the attached election precincts plan to be in the best interest of the County and its citizens, and believes the proposed election precincts to be in compliance with all state and federal requirements; and

**WHEREAS**, the Commissioners Court finds that the designated polling places identified in the attached list to be in the best interest of the County and its citizens, and believes these polling places to be in compliance with all state and federal requirements;

**NOW, THEREFORE, BE IT RESOLVED AND ORDERED BY THE COMMISSIONERS COURT OF NACOGDOCHES COUNTY, TEXAS:**

**A.** That, under the authority of Chapter 42 of the Texas Election Code, the configurations and boundaries for the County's election precincts are hereby amended, and the election precincts plan depicted on the map attached hereto as **Exhibit A** defining new election precincts, as such new election precincts are further described in the tables attached hereto as **Exhibit B** reporting population, demographic data and registered voter numbers for such election precincts, is hereby adopted and designated to define the County's election precincts from and after the Effective Date for reconfigured election precincts; that **Exhibits A and B** are incorporated by reference in and made a part of this Order, and shall be kept on file in the County Election Administrator's Office.

**B.** That this Order respecting reconfigured election precincts shall take and be given effect on January 1, 2022, and that thereafter the adopted election precincts shall be used in all

elections for Nacogdoches County officers and other elections administered by the County, subject to the provisions of Chapter 42 of the Texas Election Code or its successor statute, as applicable, until such time as a subsequent lawfully-enacted election precincts plan shall be adopted to replace this plan in whole or part.

C. That the County Election Administrator is hereby directed to make and provide all notices concerning the adoption of the reconfigured election precincts required under Chapter 42 of the Texas Election Code, or other law.


D. That, under the authority of Chapter 43 of the Texas Election Code, the polling places identified in **Exhibit C** attached hereto are hereby adopted and designated to be the polling places for their respective election precincts from and after the Effective Date for newly-designated polling places; that **Exhibit C** shall be kept on file in the County Election Administrator's Office.


E. That this Order designating polling locations shall take and be given effect on January 1, 2022, and that thereafter the newly-designated polling places shall be the polling places used for elections for County officers and other elections administered by the County, subject to the provisions of Chapter 43 of the Texas Election Code or its successor statute, as applicable, until such time as other polling places shall be lawfully designated to replace some or all of these polling places.


**BE IT SO ORDERED.**


**Adopted on this 16<sup>th</sup> day of November, 2021.**


NACOGDOCHES COUNTY, TEXAS

  
\_\_\_\_\_  
Hon. Greg Sowell, County Judge


  
\_\_\_\_\_  
Hon. Jerry Don Williamson, Commissioner, Precinct 1

  
\_\_\_\_\_  
Hon. Sandy McCorvey, Commissioner, Precinct 2

  
\_\_\_\_\_  
Hon. Robin Dawley, Commissioner, Precinct 3

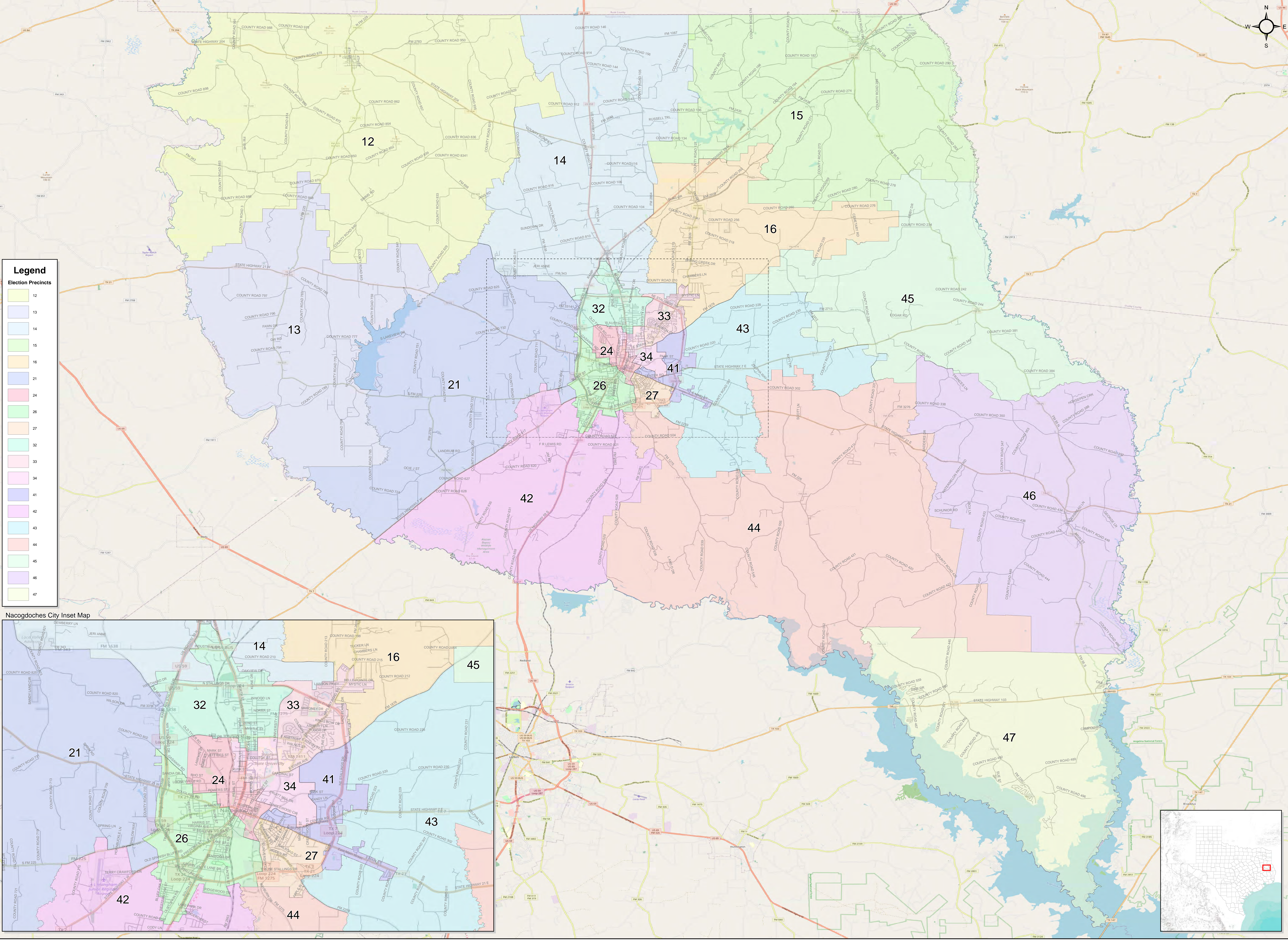
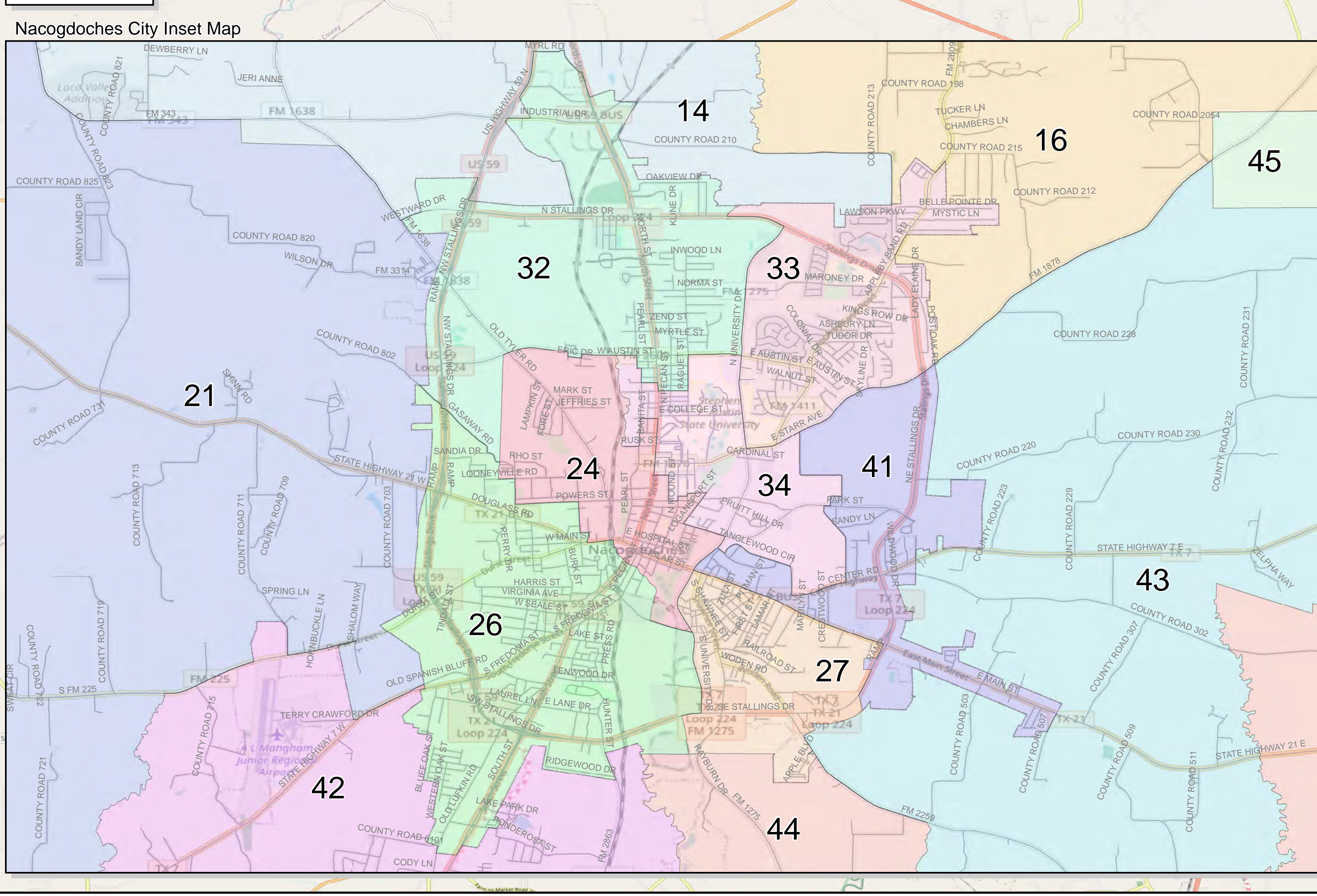
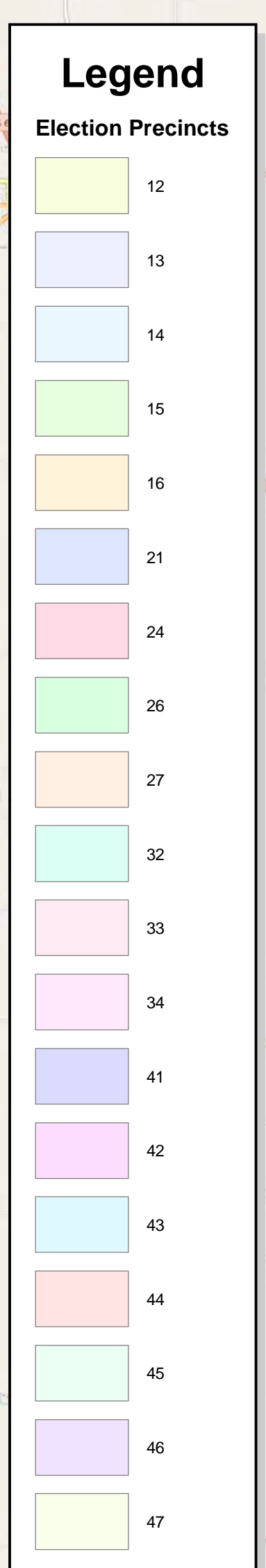
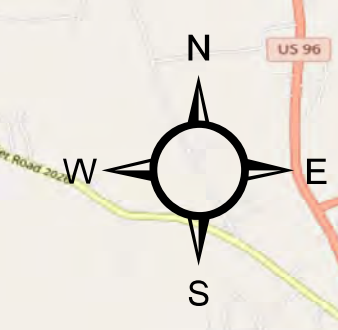
  
\_\_\_\_\_  
Hon. Mark Harkness, Commissioner, Precinct 4

ATTEST:

  
\_\_\_\_\_  
Hon. June Clifton, County Clerk

**EXHIBIT A**

**Election Precincts Plan Map**

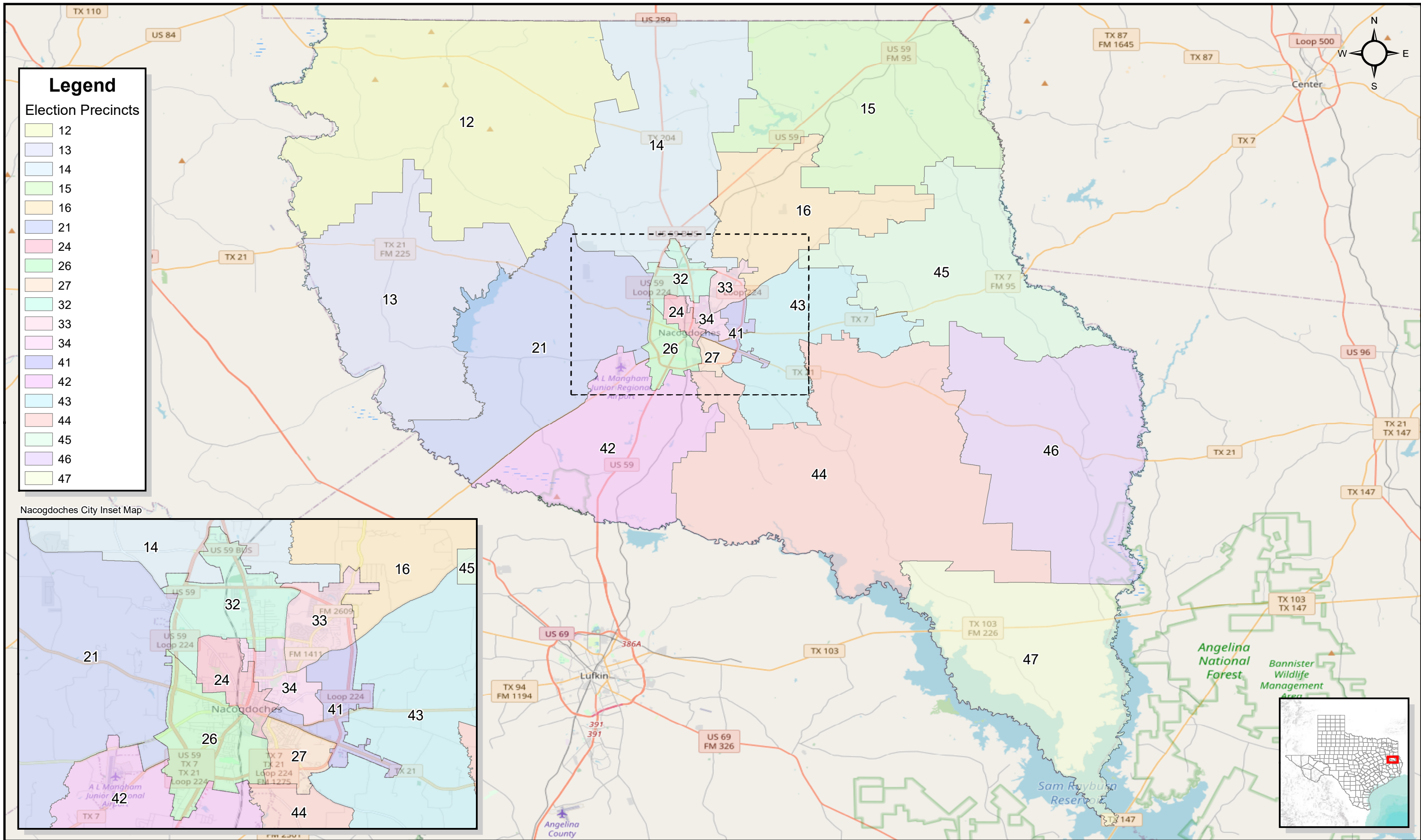


**Nacogdoches County Election Precincts  
- Plan A -  
Adopted November 16, 2021**

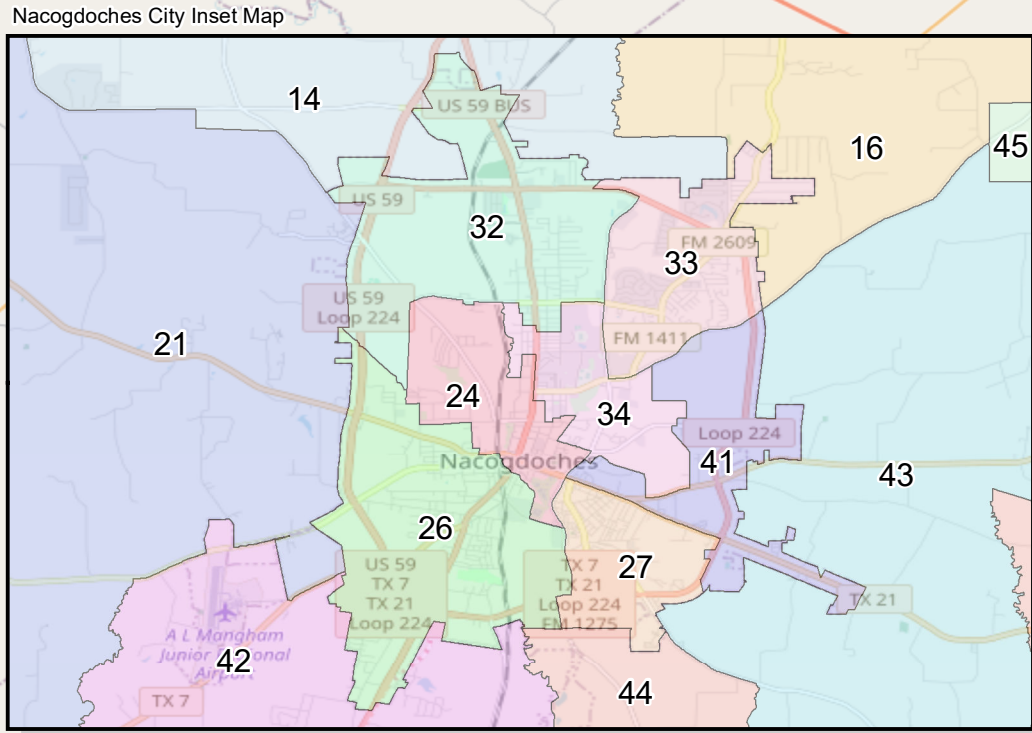
Created: 11/9/2021

© 2021 Bickerstaff Heath Delgado Acosta LLP  
Data Source: Roads, Water and other features obtained from the 2020 Tiger/line files, U.S. Census Bureau





| Legend             |  |
|--------------------|--|
| Election Precincts |  |
| 12                 |  |
| 13                 |  |
| 14                 |  |
| 15                 |  |
| 16                 |  |
| 21                 |  |
| 24                 |  |
| 26                 |  |
| 27                 |  |
| 32                 |  |
| 33                 |  |
| 34                 |  |
| 41                 |  |
| 42                 |  |
| 43                 |  |
| 44                 |  |
| 45                 |  |
| 46                 |  |
| 47                 |  |



Created: 11/9/2021

**Nacogdoches County Election Precincts  
- Plan A -  
Adopted November 16, 2021**

© 2021 Bickerstaff Heath Delgado Acosta LLP  
Data Source: Roads, Water and other features obtained from the 2020 Tiger/line files, U.S. Census Bureau



**EXHIBIT B**

**Election Precincts Data Tables**



**Demographics Report - Detailed 2020 Census Total Population**

Plan Last Edited on: 11/2/2021 3:00:25 PM

| District      | Persons | Ideal Size | Deviation | Hispanic | Hispanic % of Total Population | ANGLO  | Non-Hispanic Anglo % of Total Population | Black  | Black % of Total Population | Asian | Asian % of Total Population | AM Indian Native | IND / NAT % TOT Pop. | Haw Pac. Isl. | HAW/ PAC % of Total Pop. | Other | Other % of Total Pop. | Two or More Races | Two or More Races % Tot Pop |
|---------------|---------|------------|-----------|----------|--------------------------------|--------|--|--------|-----------------------------|-------|-----------------------------|------------------|----------------------|---------------|--------------------------|-------|-----------------------|-------------------|-----------------------------|
| 12            | 2,969   | 3,403      | -12.75%   | 335      | 11.28%                         | 2,318  | 78.07%                                   | 146    | 4.92%                       | 16    | 0.54%                       | 14               | 0.47%                | 3             | 0.10%                    | 4     | 0.13%                 | 133               | 4.48%                       |
| 13            | 1,861   | 3,403      | -45.31%   | 154      | 8.28%                          | 1,513  | 81.30%                                   | 96     | 5.16%                       | 13    | 0.70%                       | 14               | 0.75%                | 3             | 0.16%                    | 6     | 0.32%                 | 62                | 3.33%                       |
| 14            | 4,677   | 3,403      | 37.45%    | 740      | 15.82%                         | 3,342  | 71.46%                                   | 385    | 8.23%                       | 39    | 0.83%                       | 11               | 0.24%                | 0             | 0.00%                    | 11    | 0.24%                 | 149               | 3.19%                       |
| 15            | 2,674   | 3,403      | -21.42%   | 277      | 10.36%                         | 1,915  | 71.62%                                   | 298    | 11.14%                      | 16    | 0.60%                       | 8                | 0.30%                | 0             | 0.00%                    | 4     | 0.15%                 | 156               | 5.83%                       |
| 16            | 3,514   | 3,403      | 3.27%     | 337      | 9.59%                          | 2,807  | 79.88%                                   | 170    | 4.84%                       | 78    | 2.22%                       | 2                | 0.06%                | 0             | 0.00%                    | 2     | 0.06%                 | 118               | 3.36%                       |
| 21            | 3,536   | 3,403      | 3.91%     | 1,243    | 35.15%                         | 1,861  | 52.63%                                   | 309    | 8.74%                       | 7     | 0.20%                       | 10               | 0.28%                | 0             | 0.00%                    | 11    | 0.31%                 | 95                | 2.69%                       |
| 24            | 3,122   | 3,403      | -8.25%    | 578      | 18.51%                         | 1,224  | 39.21%                                   | 1,210  | 38.76%                      | 31    | 0.99%                       | 5                | 0.16%                | 0             | 0.00%                    | 7     | 0.22%                 | 67                | 2.15%                       |
| 26            | 7,264   | 3,403      | 113.47%   | 2,789    | 38.39%                         | 2,476  | 34.09%                                   | 1,711  | 23.55%                      | 68    | 0.94%                       | 25               | 0.34%                | 0             | 0.00%                    | 17    | 0.23%                 | 178               | 2.45%                       |
| 27            | 2,670   | 3,403      | -21.53%   | 546      | 20.45%                         | 212    | 7.94%                                    | 1,819  | 68.13%                      | 10    | 0.37%                       | 4                | 0.15%                | 0             | 0.00%                    | 12    | 0.45%                 | 67                | 2.51%                       |
| 32            | 4,881   | 3,403      | 43.44%    | 547      | 11.21%                         | 2,951  | 60.46%                                   | 959    | 19.65%                      | 174   | 3.56%                       | 12               | 0.25%                | 1             | 0.02%                    | 19    | 0.39%                 | 218               | 4.47%                       |
| 33            | 5,006   | 3,403      | 47.11%    | 374      | 7.47%                          | 3,838  | 76.67%                                   | 409    | 8.17%                       | 160   | 3.20%                       | 16               | 0.32%                | 3             | 0.06%                    | 19    | 0.38%                 | 187               | 3.74%                       |
| 34            | 7,066   | 3,403      | 107.65%   | 1,231    | 17.42%                         | 3,942  | 55.79%                                   | 1,553  | 21.98%                      | 61    | 0.86%                       | 26               | 0.37%                | 0             | 0.00%                    | 29    | 0.41%                 | 224               | 3.17%                       |
| 41            | 2,116   | 3,403      | -37.82%   | 419      | 19.80%                         | 808    | 38.19%                                   | 709    | 33.51%                      | 36    | 1.70%                       | 7                | 0.33%                | 0             | 0.00%                    | 17    | 0.80%                 | 120               | 5.67%                       |
| 42            | 4,500   | 3,403      | 32.24%    | 2,740    | 60.89%                         | 1,355  | 30.11%                                   | 310    | 6.89%                       | 16    | 0.36%                       | 12               | 0.27%                | 0             | 0.00%                    | 11    | 0.24%                 | 56                | 1.24%                       |
| 43            | 2,098   | 3,403      | -38.34%   | 470      | 22.40%                         | 1,291  | 61.53%                                   | 221    | 10.53%                      | 14    | 0.67%                       | 6                | 0.29%                | 0             | 0.00%                    | 4     | 0.19%                 | 92                | 4.39%                       |
| 44            | 2,851   | 3,403      | -16.22%   | 485      | 17.01%                         | 2,144  | 75.20%                                   | 112    | 3.93%                       | 10    | 0.35%                       | 3                | 0.11%                | 0             | 0.00%                    | 7     | 0.25%                 | 90                | 3.16%                       |
| 45            | 1,168   | 3,403      | -65.68%   | 132      | 11.30%                         | 924    | 79.11%                                   | 57     | 4.88%                       | 3     | 0.26%                       | 2                | 0.17%                | 0             | 0.00%                    | 0     | 0.00%                 | 50                | 4.28%                       |
| 46            | 1,455   | 3,403      | -57.24%   | 179      | 12.30%                         | 1,092  | 75.05%                                   | 93     | 6.39%                       | 8     | 0.55%                       | 12               | 0.82%                | 0             | 0.00%                    | 7     | 0.48%                 | 64                | 4.40%                       |
| 47            | 1,225   | 3,403      | -64.00%   | 21       | 1.71%                          | 1,145  | 93.47%                                   | 0      | 0.00%                       | 0     | 0.00%                       | 2                | 0.16%                | 0             | 0.00%                    | 3     | 0.24%                 | 54                | 4.41%                       |
| <b>TOTAL:</b> | 64,653  |            |           | 13,597   | 21.03%                         | 37,158 | 57.47%                                   | 10,567 | 16.34%                      | 760   | 1.18%                       | 191              | 0.30%                | 10            | 0.02%                    | 190   | 0.29%                 | 2,180             | 3.37%                       |

Ideal Size: 64653 / 19 = 3403

Total Population: 64,653

Overall Deviation: 213%

Some percentages may be subject to rounding errors.

**Plan Name: Nacogdoches County Election Precincts - Plan A - Adopted November 16, 2021**  
**Demographics Report - Detailed 2020 Census Voting Age Population**



Plan Last Edited on: 11/2/2021 3:00:25 PM

| District      | Total VAP | Hispanic VAP | % Hispanic VAP | Anglo VAP | % Anglo VAP | Black VAP | % Black VAP | Asian VAP | % Asian VAP | AM IND NATIVE VAP | % AM IND NATIVE VAP | HAW/PAC VAP | % HAW/PAC VAP | Other VAP | % Other VAP | Two or More Races VAP | % Two or more VAP |
|---------------|-----------|--------------|----------------|-----------|-------------|-----------|-------------|-----------|-------------|-------------------|---------------------|-------------|---------------|-----------|-------------|-----------------------|-------------------|
| 12            | 2,317     | 213          | 9.19%          | 1,861     | 80.32%      | 125       | 5.39%       | 11        | 0.47%       | 13                | 0.56%               | 1           | 0.04%         | 3         | 0.13%       | 90                    | 3.88%             |
| 13            | 1,415     | 102          | 7.21%          | 1,162     | 82.12%      | 71        | 5.02%       | 12        | 0.85%       | 14                | 0.99%               | 2           | 0.14%         | 3         | 0.21%       | 49                    | 3.46%             |
| 14            | 3,407     | 434          | 12.74%         | 2,546     | 74.73%      | 288       | 8.45%       | 24        | 0.70%       | 6                 | 0.18%               | 0           | 0.00%         | 9         | 0.26%       | 100                   | 2.94%             |
| 15            | 1,989     | 165          | 8.30%          | 1,480     | 74.41%      | 217       | 10.91%      | 12        | 0.60%       | 6                 | 0.30%               | 0           | 0.00%         | 1         | 0.05%       | 108                   | 5.43%             |
| 16            | 2,737     | 220          | 8.04%          | 2,229     | 81.44%      | 138       | 5.04%       | 60        | 2.19%       | 2                 | 0.07%               | 0           | 0.00%         | 1         | 0.04%       | 87                    | 3.18%             |
| 21            | 2,604     | 783          | 30.07%         | 1,526     | 58.60%      | 202       | 7.76%       | 6         | 0.23%       | 5                 | 0.19%               | 0           | 0.00%         | 10        | 0.38%       | 72                    | 2.76%             |
| 24            | 2,501     | 401          | 16.03%         | 1,113     | 44.50%      | 907       | 36.27%      | 23        | 0.92%       | 4                 | 0.16%               | 0           | 0.00%         | 7         | 0.28%       | 46                    | 1.84%             |
| 26            | 5,193     | 1,713        | 32.99%         | 2,041     | 39.30%      | 1,247     | 24.01%      | 55        | 1.06%       | 21                | 0.40%               | 0           | 0.00%         | 7         | 0.13%       | 109                   | 2.10%             |
| 27            | 1,786     | 325          | 18.20%         | 143       | 8.01%       | 1,258     | 70.44%      | 3         | 0.17%       | 2                 | 0.11%               | 0           | 0.00%         | 3         | 0.17%       | 52                    | 2.91%             |
| 32            | 4,108     | 412          | 10.03%         | 2,612     | 63.58%      | 750       | 18.26%      | 144       | 3.51%       | 8                 | 0.19%               | 1           | 0.02%         | 15        | 0.37%       | 166                   | 4.04%             |
| 33            | 4,064     | 264          | 6.50%          | 3,202     | 78.79%      | 317       | 7.80%       | 123       | 3.03%       | 16                | 0.39%               | 3           | 0.07%         | 10        | 0.25%       | 129                   | 3.17%             |
| 34            | 6,514     | 1,168        | 17.93%         | 3,848     | 59.07%      | 1,246     | 19.13%      | 47        | 0.72%       | 21                | 0.32%               | 0           | 0.00%         | 25        | 0.38%       | 159                   | 2.44%             |
| 41            | 1,493     | 247          | 16.54%         | 661       | 44.27%      | 475       | 31.82%      | 25        | 1.67%       | 7                 | 0.47%               | 0           | 0.00%         | 7         | 0.47%       | 71                    | 4.76%             |
| 42            | 3,142     | 1,711        | 54.46%         | 1,143     | 36.38%      | 226       | 7.19%       | 15        | 0.48%       | 9                 | 0.29%               | 0           | 0.00%         | 8         | 0.25%       | 30                    | 0.95%             |
| 43            | 1,560     | 282          | 18.08%         | 1,052     | 67.44%      | 158       | 10.13%      | 11        | 0.71%       | 4                 | 0.26%               | 0           | 0.00%         | 2         | 0.13%       | 51                    | 3.27%             |
| 44            | 2,152     | 304          | 14.13%         | 1,695     | 78.76%      | 80        | 3.72%       | 6         | 0.28%       | 3                 | 0.14%               | 0           | 0.00%         | 5         | 0.23%       | 59                    | 2.74%             |
| 45            | 906       | 94           | 10.38%         | 743       | 82.01%      | 37        | 4.08%       | 3         | 0.33%       | 2                 | 0.22%               | 0           | 0.00%         | 0         | 0.00%       | 27                    | 2.98%             |
| 46            | 1,086     | 116          | 10.68%         | 837       | 77.07%      | 72        | 6.63%       | 8         | 0.74%       | 10                | 0.92%               | 0           | 0.00%         | 7         | 0.64%       | 36                    | 3.31%             |
| 47            | 1,029     | 11           | 1.07%          | 973       | 94.56%      | 0         | 0.00%       | 0         | 0.00%       | 2                 | 0.19%               | 0           | 0.00%         | 2         | 0.19%       | 41                    | 3.98%             |
| <b>TOTAL:</b> | 50,003    | 8,965        | 17.93%         | 30,867    | 61.73%      | 7,814     | 15.63%      | 588       | 1.18%       | 155               | 0.31%               | 7           | 0.01%         | 125       | 0.25%       | 1,482                 | 2.96%             |

\* VAP - Voting Age Population

Some percentages may be subject to rounding errors.

**Demographics Report - Summary 2020 Census Total Population**

| District      | Persons | Ideal Size | Deviation | Hispanic % of Total Population | Non-Hispanic White % of Total Population | Non-Hispanic Black % of Total Population | Non-Hispanic Asian % of Total Population | Non-Hispanic Other % of Total Population |
|---------------|---------|------------|-----------|--------------------------------|--|--|--|--|
| 12            | 2,969   | 3,403      | -12.75%   | 11.28%                         | 78.07%                                   | 4.92%                                    | 0.54%                                    | 5.19%                                    |
| 13            | 1,861   | 3,403      | -45.31%   | 8.28%                          | 81.30%                                   | 5.16%                                    | 0.70%                                    | 4.57%                                    |
| 14            | 4,677   | 3,403      | 37.45%    | 15.82%                         | 71.46%                                   | 8.23%                                    | 0.83%                                    | 3.66%                                    |
| 15            | 2,674   | 3,403      | -21.42%   | 10.36%                         | 71.62%                                   | 11.14%                                   | 0.60%                                    | 6.28%                                    |
| 16            | 3,514   | 3,403      | 3.27%     | 9.59%                          | 79.88%                                   | 4.84%                                    | 2.22%                                    | 3.47%                                    |
| 21            | 3,536   | 3,403      | 3.91%     | 35.15%                         | 52.63%                                   | 8.74%                                    | 0.20%                                    | 3.28%                                    |
| 24            | 3,122   | 3,403      | -8.25%    | 18.51%                         | 39.21%                                   | 38.76%                                   | 0.99%                                    | 2.53%                                    |
| 26            | 7,264   | 3,403      | 113.47%   | 38.39%                         | 34.09%                                   | 23.55%                                   | 0.94%                                    | 3.03%                                    |
| 27            | 2,670   | 3,403      | -21.53%   | 20.45%                         | 7.94%                                    | 68.13%                                   | 0.37%                                    | 3.11%                                    |
| 32            | 4,881   | 3,403      | 43.44%    | 11.21%                         | 60.46%                                   | 19.65%                                   | 3.56%                                    | 5.12%                                    |
| 33            | 5,006   | 3,403      | 47.11%    | 7.47%                          | 76.67%                                   | 8.17%                                    | 3.20%                                    | 4.49%                                    |
| 34            | 7,066   | 3,403      | 107.65%   | 17.42%                         | 55.79%                                   | 21.98%                                   | 0.86%                                    | 3.95%                                    |
| 41            | 2,116   | 3,403      | -37.82%   | 19.80%                         | 38.19%                                   | 33.51%                                   | 1.70%                                    | 6.81%                                    |
| 42            | 4,500   | 3,403      | 32.24%    | 60.89%                         | 30.11%                                   | 6.89%                                    | 0.36%                                    | 1.76%                                    |
| 43            | 2,098   | 3,403      | -38.34%   | 22.40%                         | 61.53%                                   | 10.53%                                   | 0.67%                                    | 4.86%                                    |
| 44            | 2,851   | 3,403      | -16.22%   | 17.01%                         | 75.20%                                   | 3.93%                                    | 0.35%                                    | 3.51%                                    |
| 45            | 1,168   | 3,403      | -65.68%   | 11.30%                         | 79.11%                                   | 4.88%                                    | 0.26%                                    | 4.45%                                    |
| 46            | 1,455   | 3,403      | -57.24%   | 12.30%                         | 75.05%                                   | 6.39%                                    | 0.55%                                    | 5.70%                                    |
| 47            | 1,225   | 3,403      | -64.00%   | 1.71%                          | 93.47%                                   | 0.00%                                    | 0.00%                                    | 4.82%                                    |
| <b>TOTAL:</b> | 64,653  |            |           | 21.03%                         | 57.47%                                   | 16.34%                                   | 1.18%                                    | 3.98%                                    |

**Ideal Size: 64653 / 19 = 3403**

**Total Population: 64,653**

**Overall Deviation: 213%**

*Some percentages may be subject to rounding errors.*

**Demographics Report - Summary 2020 Census Voting Age Population**

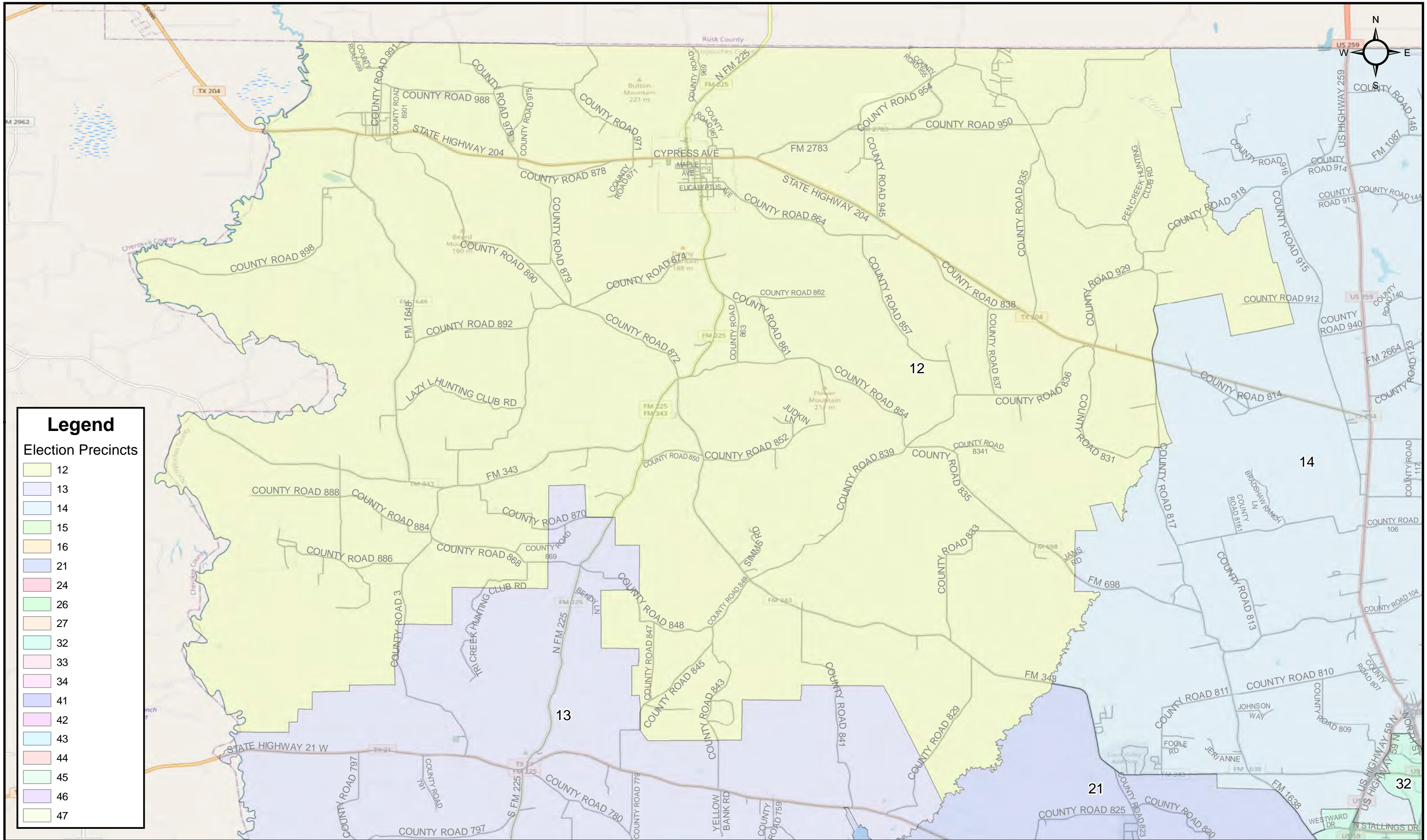
| District      | Total VAP* |  | Hispanic %<br>of Total VAP | Non-Hispanic<br>Anglo % of Total<br>VAP | Non-Hispanic<br>Black % of Total<br>VAP | Non-Hispanic<br>Asian % of Total<br>VAP | Non-Hispanic<br>Other % of Total VAP |
|---------------|------------|--|----------------------------|---|---|---|--------------------------------------|
| 12            | 2,317      |  | 9.19%                      | 80.32%                                  | 5.39%                                   | 0.47%                                   | 4.62%                                |
| 13            | 1,415      |  | 7.21%                      | 82.12%                                  | 5.02%                                   | 0.85%                                   | 4.81%                                |
| 14            | 3,407      |  | 12.74%                     | 74.73%                                  | 8.45%                                   | 0.70%                                   | 3.38%                                |
| 15            | 1,989      |  | 8.30%                      | 74.41%                                  | 10.91%                                  | 0.60%                                   | 5.78%                                |
| 16            | 2,737      |  | 8.04%                      | 81.44%                                  | 5.04%                                   | 2.19%                                   | 3.29%                                |
| 21            | 2,604      |  | 30.07%                     | 58.60%                                  | 7.76%                                   | 0.23%                                   | 3.34%                                |
| 24            | 2,501      |  | 16.03%                     | 44.50%                                  | 36.27%                                  | 0.92%                                   | 2.28%                                |
| 26            | 5,193      |  | 32.99%                     | 39.30%                                  | 24.01%                                  | 1.06%                                   | 2.64%                                |
| 27            | 1,786      |  | 18.20%                     | 8.01%                                   | 70.44%                                  | 0.17%                                   | 3.19%                                |
| 32            | 4,108      |  | 10.03%                     | 63.58%                                  | 18.26%                                  | 3.51%                                   | 4.63%                                |
| 33            | 4,064      |  | 6.50%                      | 78.79%                                  | 7.80%                                   | 3.03%                                   | 3.89%                                |
| 34            | 6,514      |  | 17.93%                     | 59.07%                                  | 19.13%                                  | 0.72%                                   | 3.15%                                |
| 41            | 1,493      |  | 16.54%                     | 44.27%                                  | 31.82%                                  | 1.67%                                   | 5.69%                                |
| 42            | 3,142      |  | 54.46%                     | 36.38%                                  | 7.19%                                   | 0.48%                                   | 1.50%                                |
| 43            | 1,560      |  | 18.08%                     | 67.44%                                  | 10.13%                                  | 0.71%                                   | 3.65%                                |
| 44            | 2,152      |  | 14.13%                     | 78.76%                                  | 3.72%                                   | 0.28%                                   | 3.11%                                |
| 45            | 906        |  | 10.38%                     | 82.01%                                  | 4.08%                                   | 0.33%                                   | 3.20%                                |
| 46            | 1,086      |  | 10.68%                     | 77.07%                                  | 6.63%                                   | 0.74%                                   | 4.88%                                |
| 47            | 1,029      |  | 1.07%                      | 94.56%                                  | 0.00%                                   | 0.00%                                   | 4.37%                                |
| <b>TOTAL:</b> | 50,003     |  | 17.93%                     | 61.73%                                  | 15.63%                                  | 1.18%                                   | 3.54%                                |

\* VAP - Voting Age Population

*Some percentages may be subject to rounding errors.*

# **EXHIBIT C**

**Designated Polling Places  
By Election Precinct**



**Legend**  
Election Precincts

|    |
|----|
| 12 |
| 13 |
| 14 |
| 15 |
| 16 |
| 21 |
| 24 |
| 26 |
| 27 |
| 32 |
| 33 |
| 34 |
| 41 |
| 42 |
| 43 |
| 44 |
| 45 |
| 46 |
| 47 |


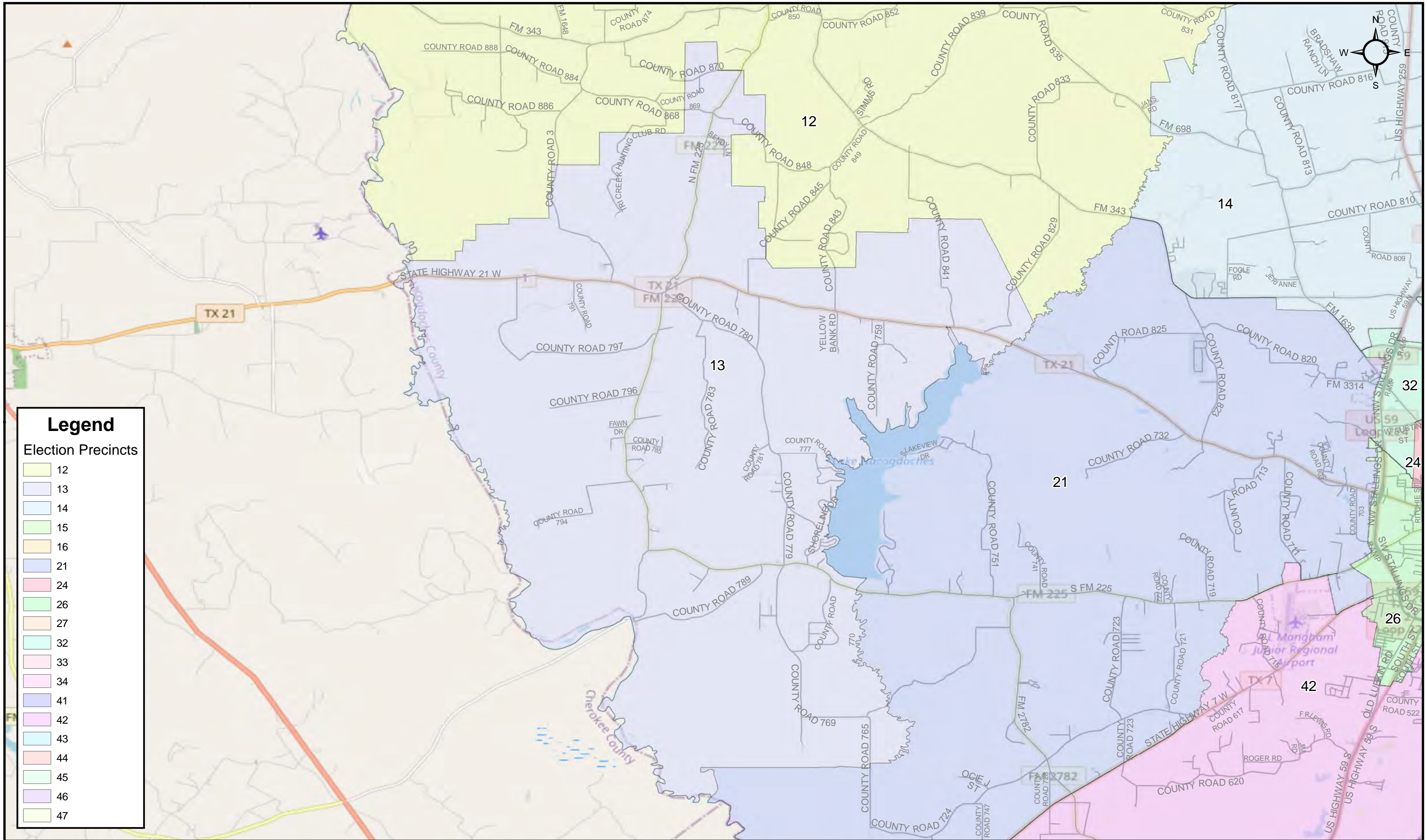
0 1 2 4  
Miles

Created: 11/9/2021

**Nacogdoches County Election Precinct 12  
- Plan A -  
Adopted November 16, 2021**

© 2021 Bickerstaff Heath Delgado Acosta LLP  
Data Source: Roads, Water and other  
features obtained from the 2020  
Tiger/line files, U.S. Census Bureau



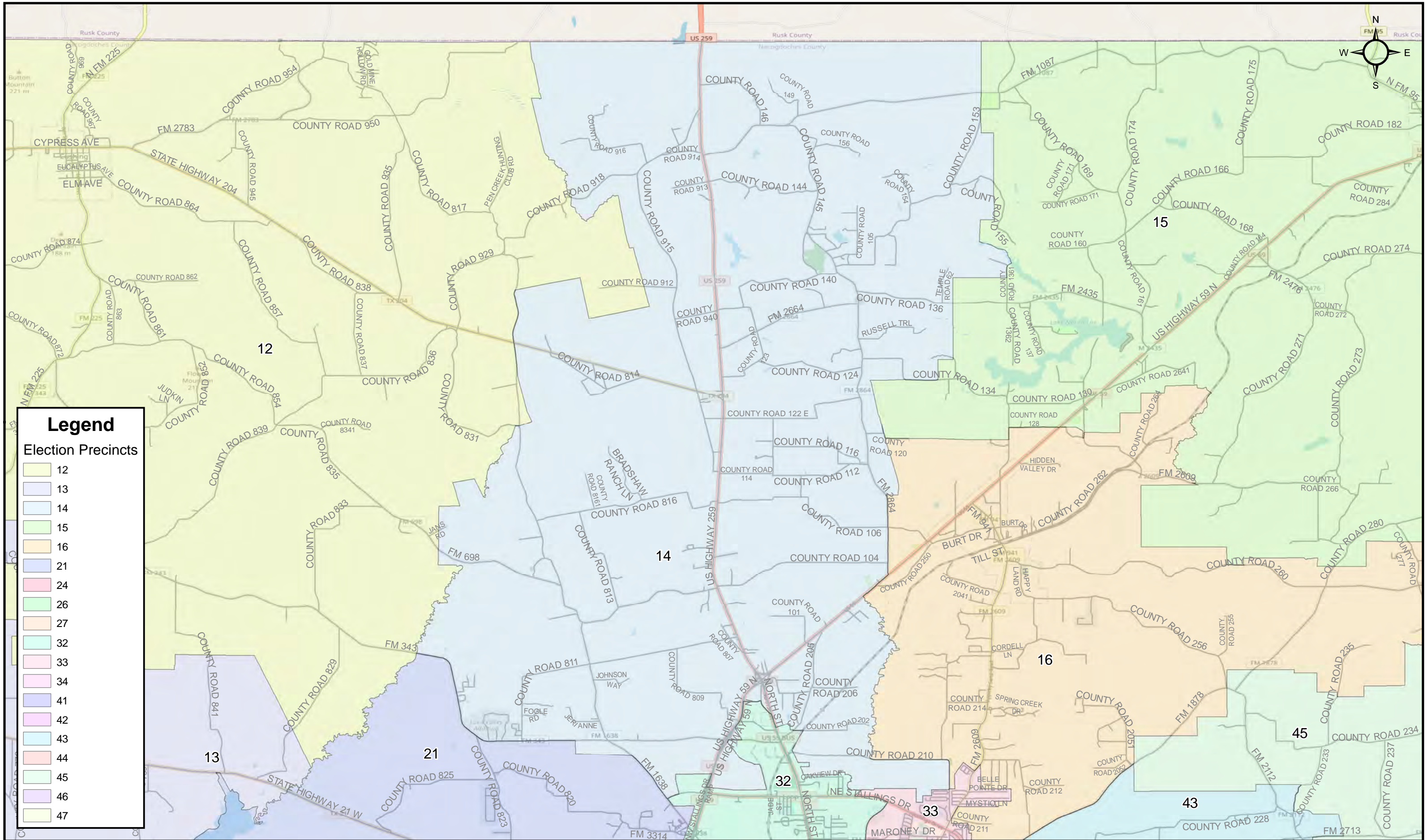


Created: 11/9/2021

## Nacogdoches County Election Precinct 13 - Plan A - Adopted November 16, 2021

© 2021 Bickerstaff Heath Delgado Acosta LLP  
Data Source: Roads, Water and other features obtained from the 2020 Tiger/line files, U.S. Census Bureau





**Nacogdoches County Election Precinct 14  
- Plan A -  
Adopted November 16, 2021**

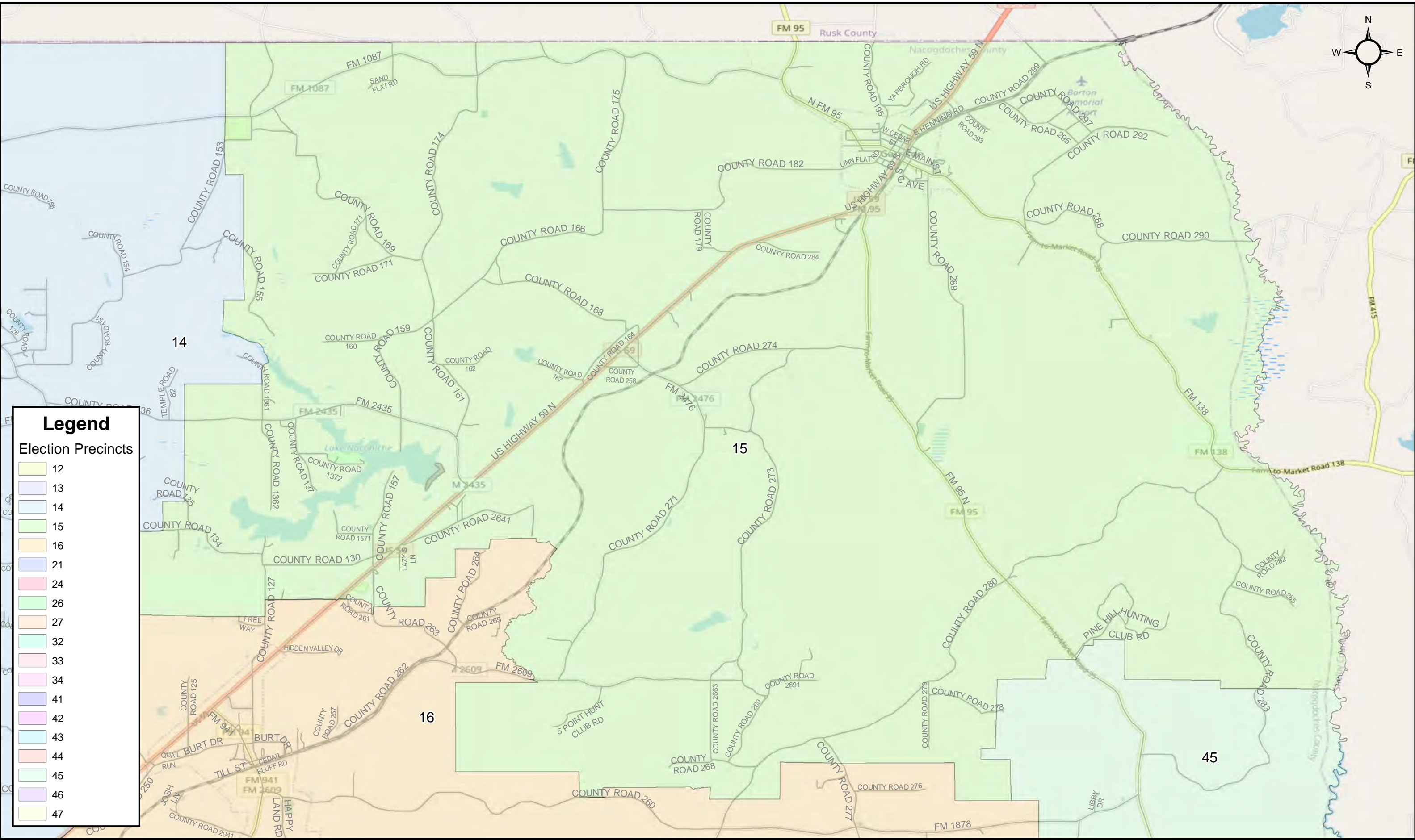
0 1 2 4 Miles

Created: 11/9/2021

© 2021 Bickerstaff Heath Delgado Acosta LLP  
Data Source: Roads, Water and other  
features obtained from the 2020  
Tiger/line files, U.S. Census Bureau








**Legend**

Election Precincts

|    |
|----|
| 12 |
| 13 |
| 14 |
| 15 |
| 16 |
| 21 |
| 24 |
| 26 |
| 27 |
| 32 |
| 33 |
| 34 |
| 41 |
| 42 |
| 43 |
| 44 |
| 45 |
| 46 |
| 47 |

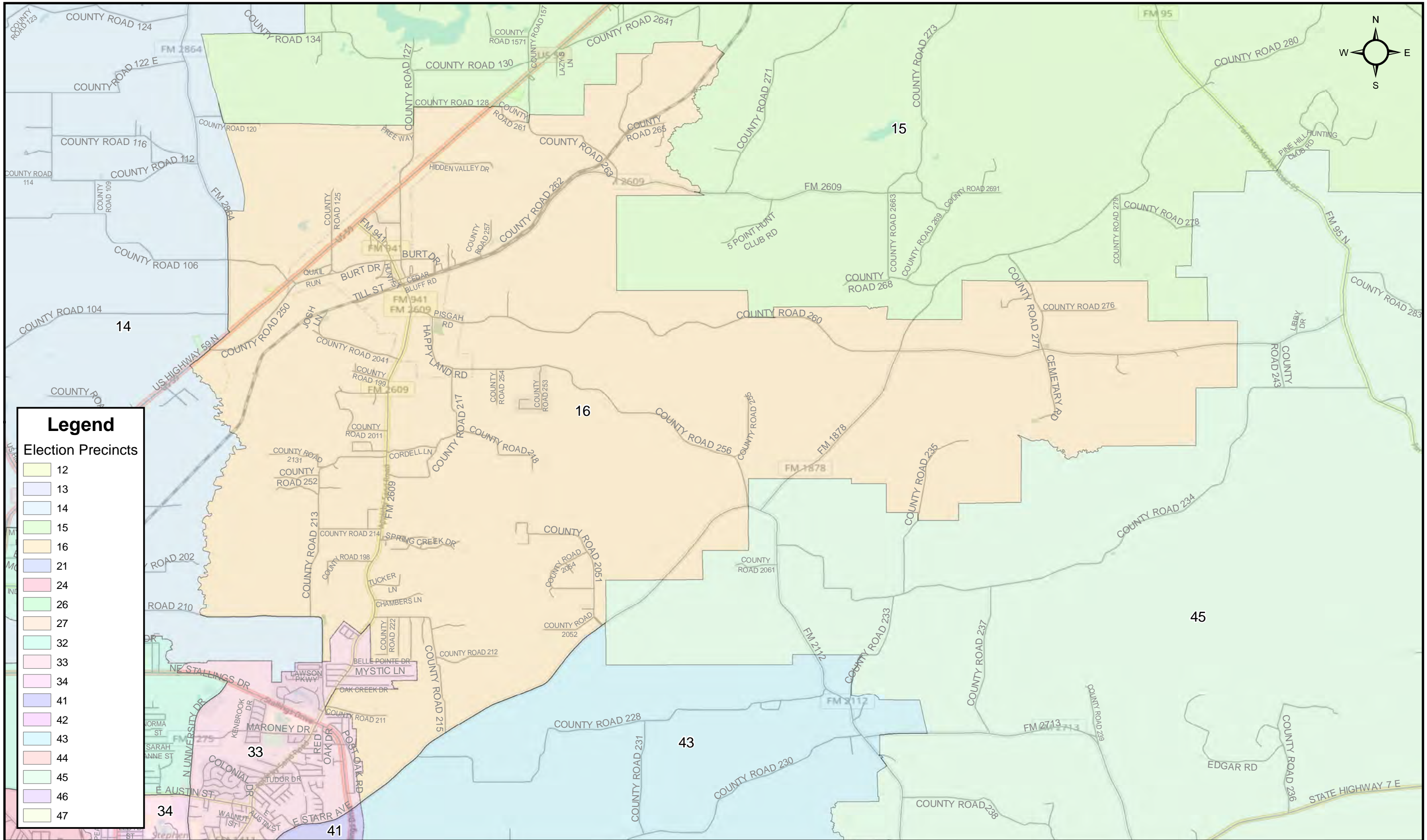


Created: 11/9/2021

**Nacogdoches County Election Precinct 15**  
**- Plan A -**  
**Adopted November 16, 2021**

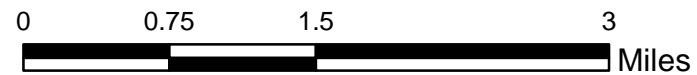
© 2021 Bickerstaff Heath Delgado Acosta LLP  
 Data Source: Roads, Water and other  
 features obtained from the 2020  
 Tiger/line files, U.S. Census Bureau





**Legend**  
Election Precincts

|    |
|----|
| 12 |
| 13 |
| 14 |
| 15 |
| 16 |
| 21 |
| 24 |
| 26 |
| 27 |
| 32 |
| 33 |
| 34 |
| 41 |
| 42 |
| 43 |
| 44 |
| 45 |
| 46 |
| 47 |

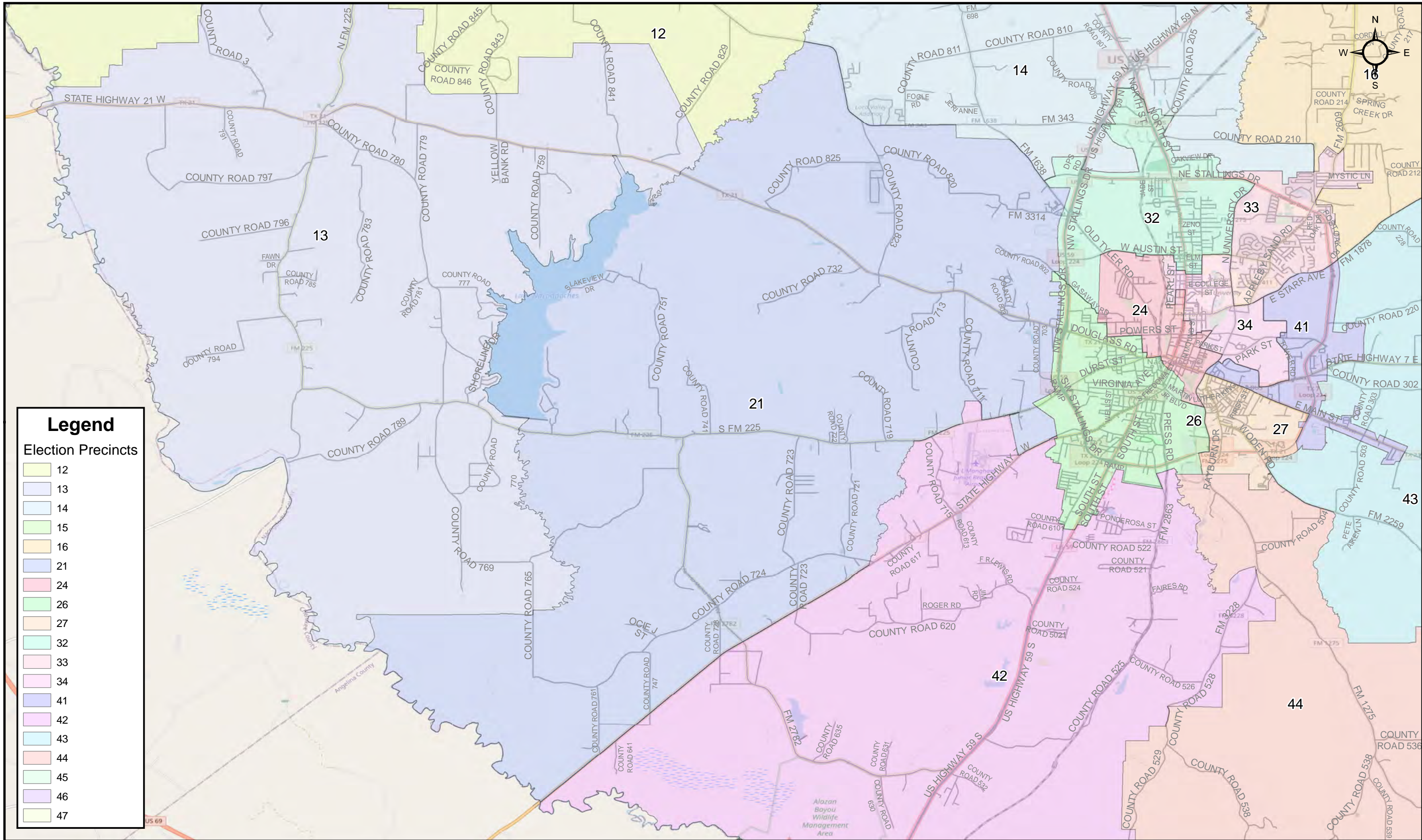


Created: 11/9/2021

**Nacogdoches County Election Precinct 16  
- Plan A -  
Adopted November 16, 2021**

© 2021 Bickerstaff Heath Delgado Acosta LLP  
Data Source: Roads, Water and other  
features obtained from the 2020  
Tiger/line files, U.S. Census Bureau





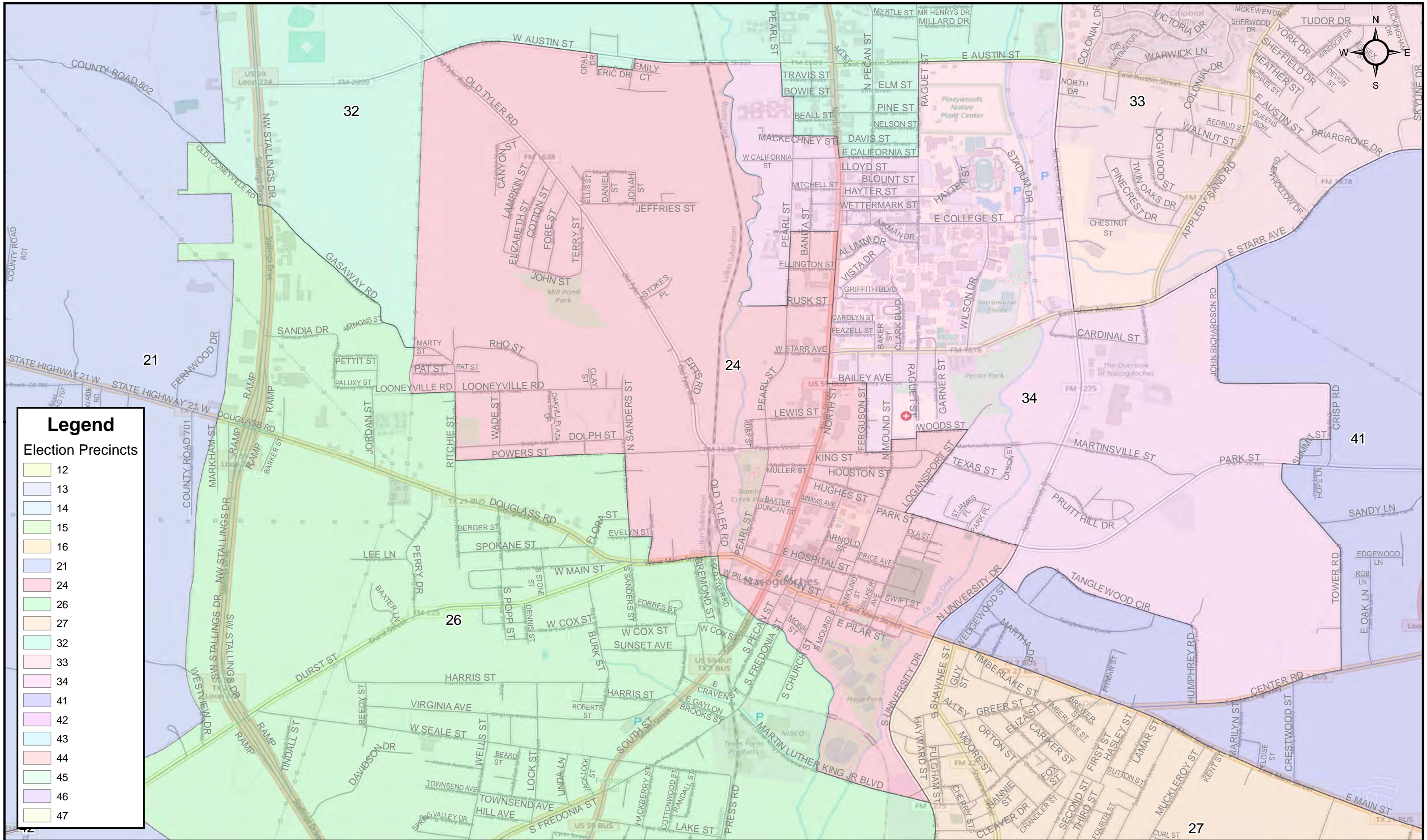
0 1.25 2.5 5 Miles

Created: 11/9/2021

**Nacogdoches County Election Precinct 21  
- Plan A -  
Adopted November 16, 2021**

© 2021 Bickerstaff Heath Delgado Acosta LLP  
Data Source: Roads, Water and other  
features obtained from the 2020  
Tiger/line files, U.S. Census Bureau





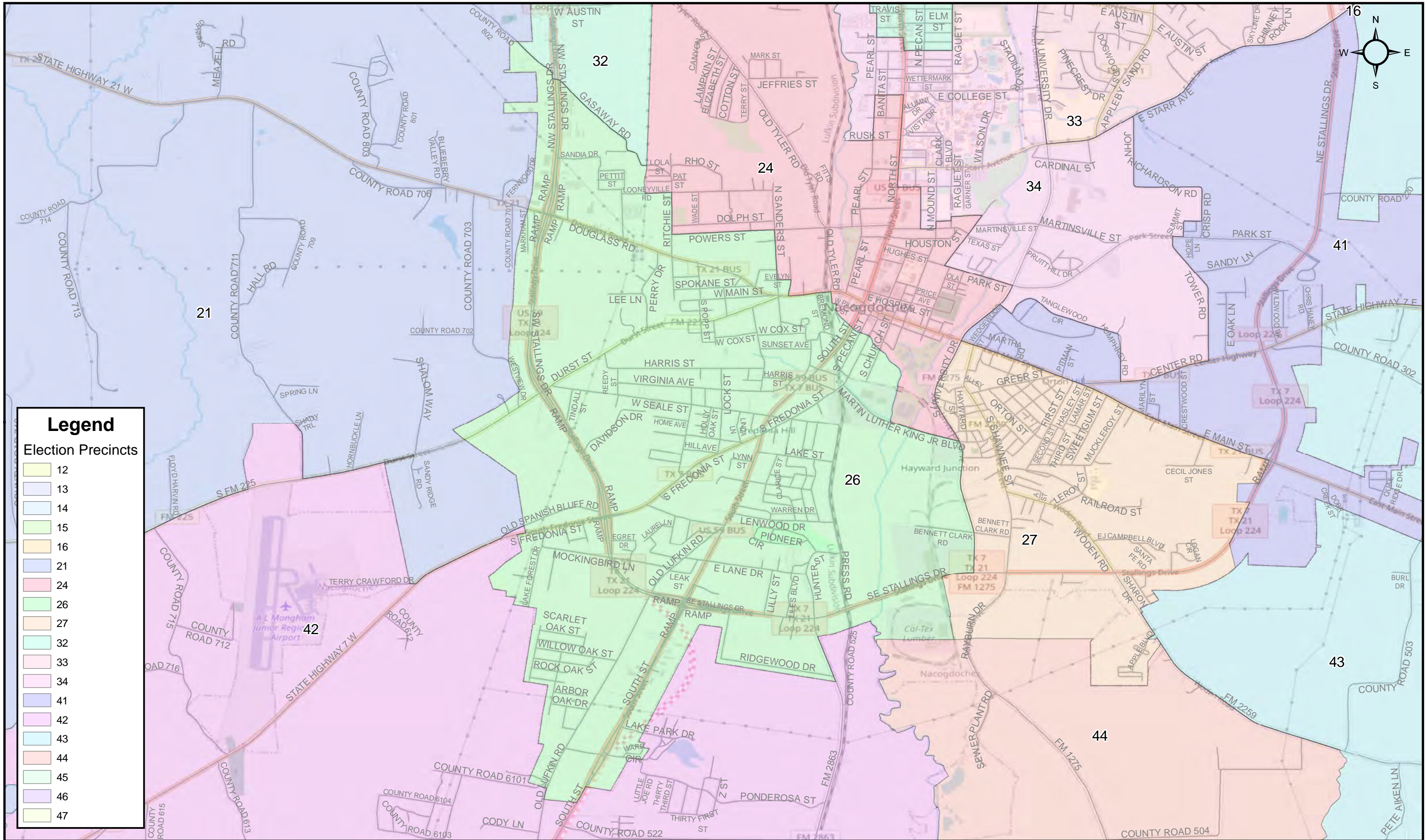
**Nacogdoches County Election Precinct 24  
- Plan A -  
Adopted November 16, 2021**

© 2021 Bickerstaff Heath Delgado Acosta LLP  
Data Source: Roads, Water and other  
features obtained from the 2020  
Tiger/line files, U.S. Census Bureau




0 0.25 0.5 1  
Miles

Created: 11/9/2021



| Legend             |    |
|--------------------|----|
| Election Precincts |    |
| [Color swatch]     | 12 |
| [Color swatch]     | 13 |
| [Color swatch]     | 14 |
| [Color swatch]     | 15 |
| [Color swatch]     | 16 |
| [Color swatch]     | 21 |
| [Color swatch]     | 24 |
| [Color swatch]     | 26 |
| [Color swatch]     | 27 |
| [Color swatch]     | 32 |
| [Color swatch]     | 33 |
| [Color swatch]     | 34 |
| [Color swatch]     | 41 |
| [Color swatch]     | 42 |
| [Color swatch]     | 43 |
| [Color swatch]     | 44 |
| [Color swatch]     | 45 |
| [Color swatch]     | 46 |
| [Color swatch]     | 47 |

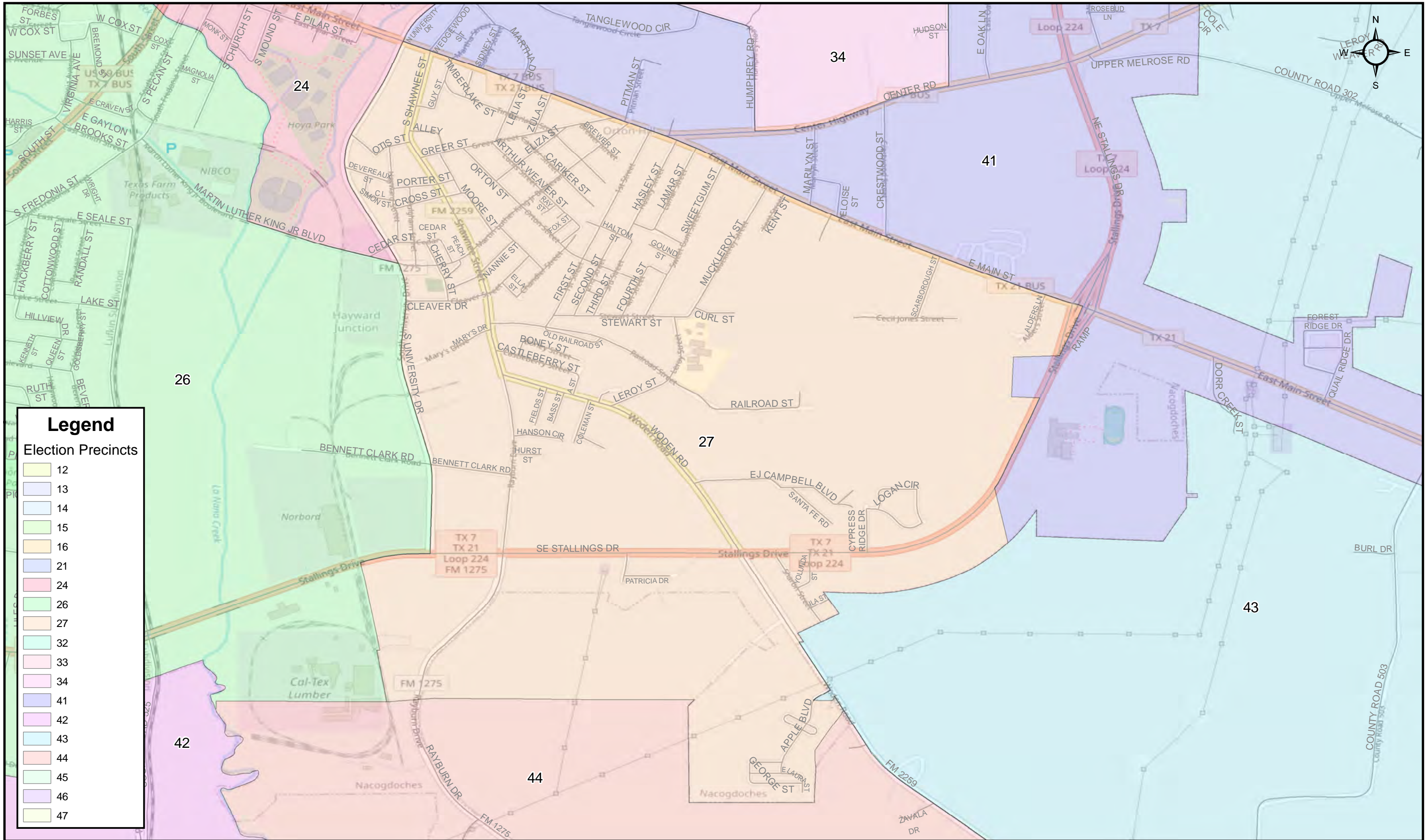


Created: 11/9/2021

**Nacogdoches County Election Precinct 26  
- Plan A -  
Adopted November 16, 2021**

© 2021 Bickerstaff Heath Delgado Acosta LLP  
Data Source: Roads, Water and other  
features obtained from the 2020  
Tiger/line files, U.S. Census Bureau





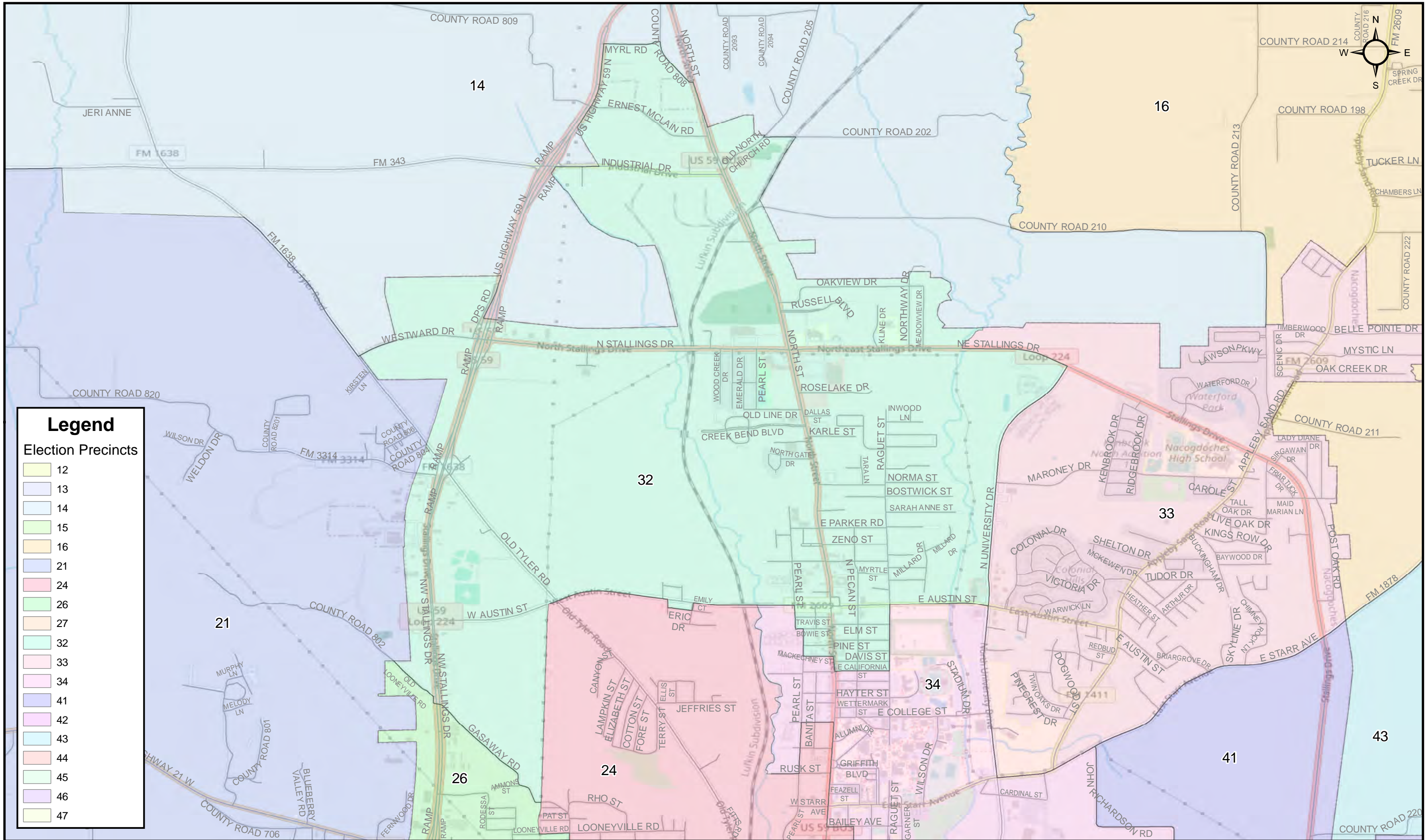
**Nacogdoches County Election Precinct 27  
- Plan A -  
Adopted November 16, 2021**

0 0.175 0.35 0.7  
Miles

Created: 11/9/2021

© 2021 Bickerstaff Heath Delgado Acosta LLP  
Data Source: Roads, Water and other  
features obtained from the 2020  
Tiger/line files, U.S. Census Bureau





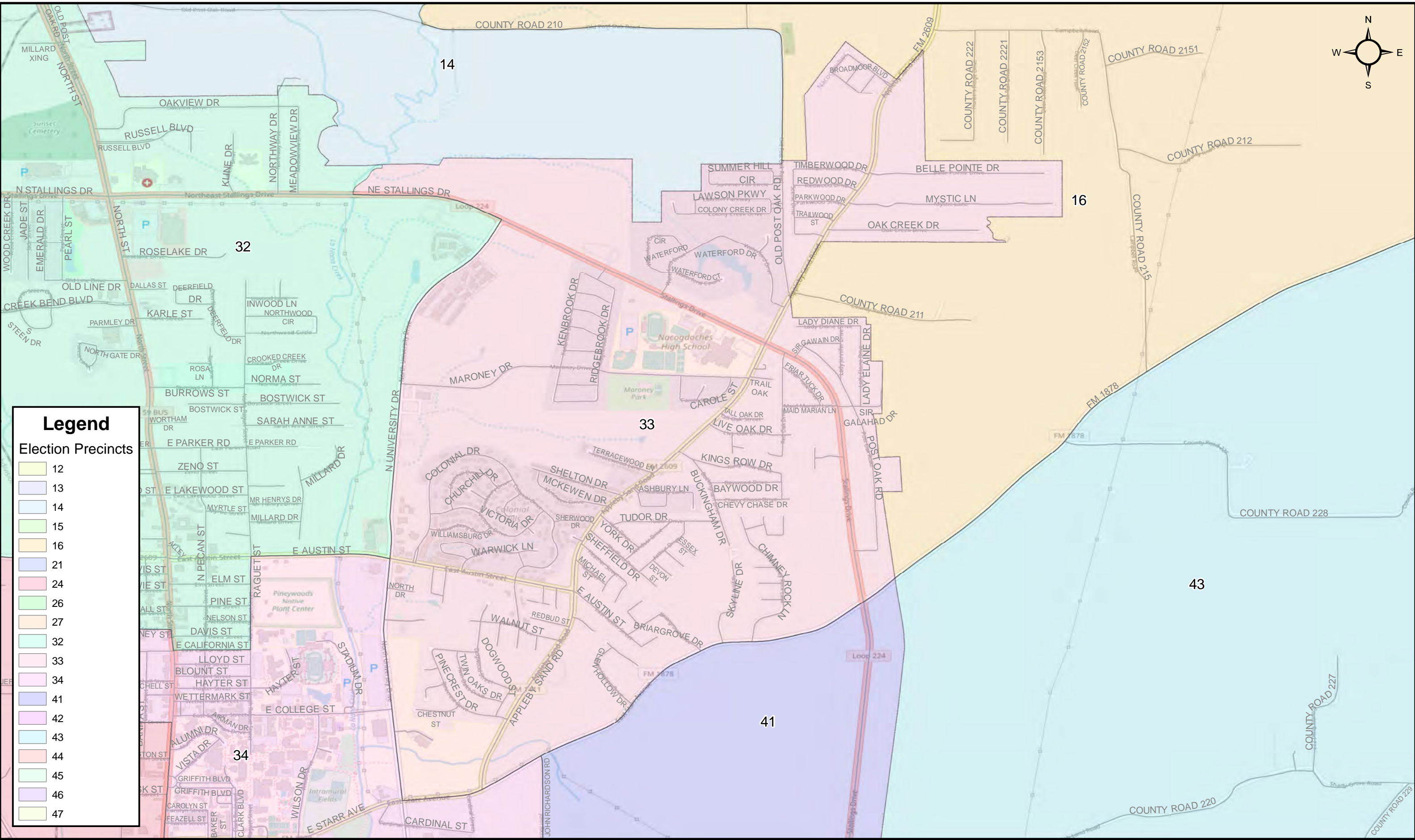
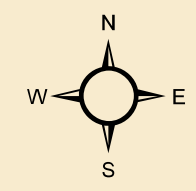
**Nacogdoches County Election Precinct 32**  
**- Plan A -**  
**Adopted November 16, 2021**

0 0.375 0.75 1.5  
 Miles

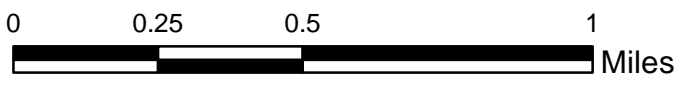
Created: 11/9/2021

© 2021 Bickerstaff Heath Delgado Acosta LLP  
 Data Source: Roads, Water and other  
 features obtained from the 2020  
 Tiger/line files, U.S. Census Bureau





| Legend             |    |
|--------------------|----|
| Election Precincts |    |
| [Light Yellow]     | 12 |
| [Light Blue]       | 13 |
| [Light Purple]     | 14 |
| [Light Green]      | 15 |
| [Light Orange]     | 16 |
| [Light Blue-Gray]  | 21 |
| [Light Red]        | 24 |
| [Light Green]      | 26 |
| [Light Orange]     | 27 |
| [Light Green]      | 32 |
| [Light Red]        | 33 |
| [Light Pink]       | 34 |
| [Light Blue]       | 41 |
| [Light Purple]     | 42 |
| [Light Blue]       | 43 |
| [Light Orange]     | 44 |
| [Light Green]      | 45 |
| [Light Purple]     | 46 |
| [Light Yellow]     | 47 |



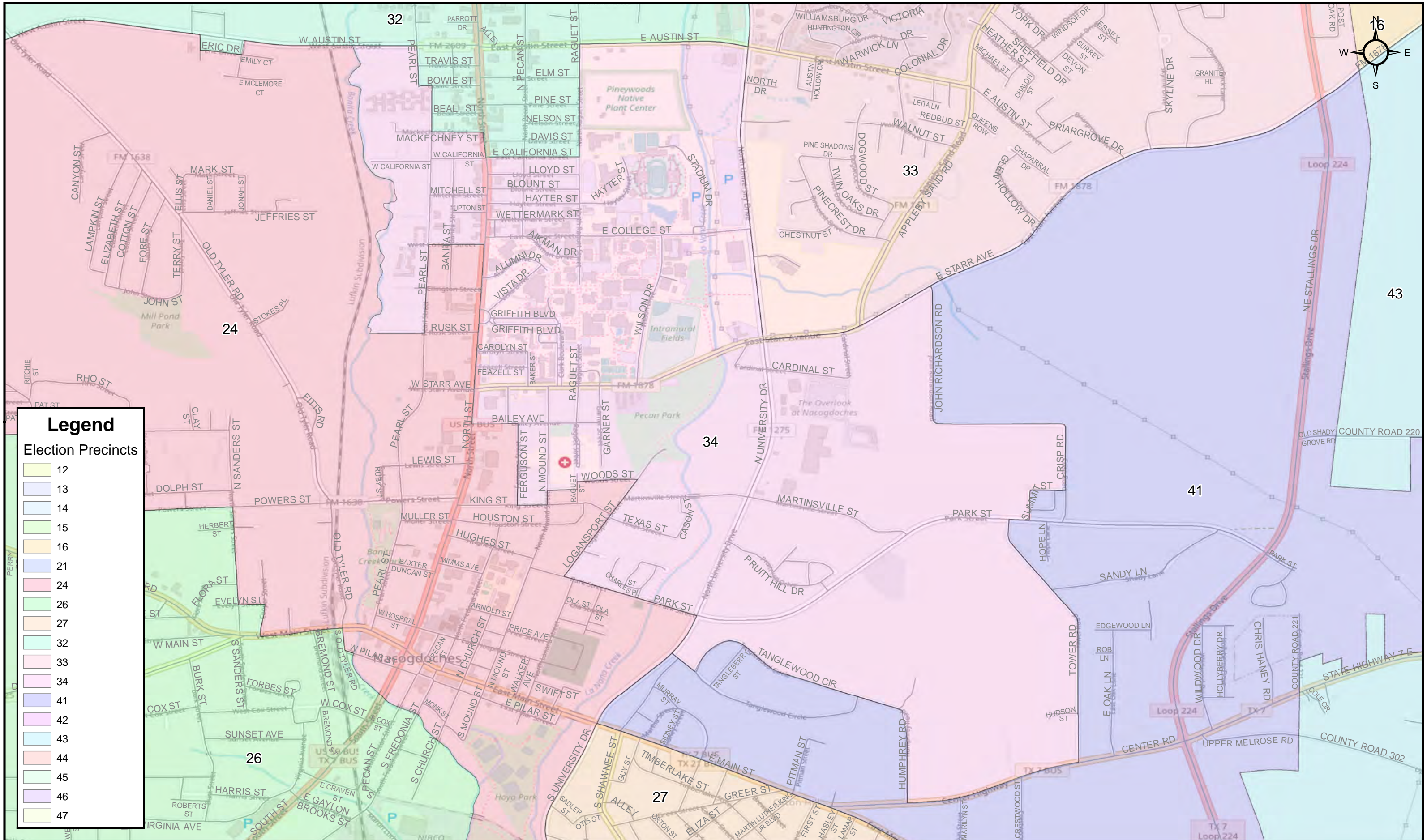
Created: 11/9/2021

### Nacogdoches County Election Precinct 33 - Plan A - Adopted November 16, 2021

© 2021 Bickerstaff Heath Delgado Acosta LLP  
Data Source: Roads, Water and other  
features obtained from the 2020  
Tiger/line files, U.S. Census Bureau







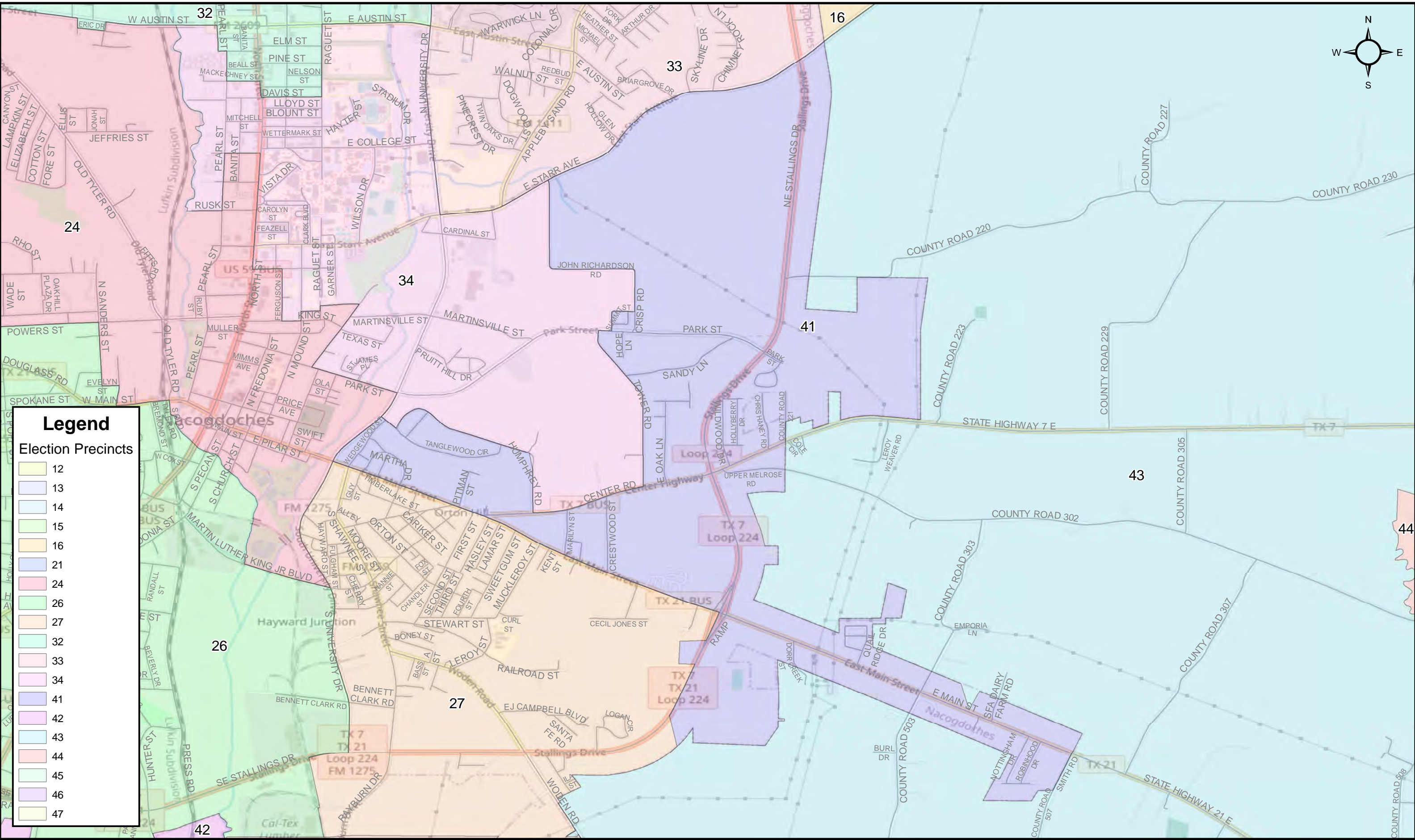
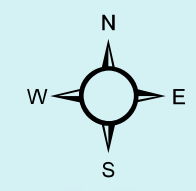
**Nacogdoches County Election Precinct 34  
- Plan A -  
Adopted November 16, 2021**

0 0.2 0.4 0.8  
Miles


Created: 11/9/2021

© 2021 Bickerstaff Heath Delgado Acosta LLP  
Data Source: Roads, Water and other  
features obtained from the 2020  
Tiger/line files, U.S. Census Bureau





| Legend             |    |
|--------------------|----|
| Election Precincts |    |
| [Color swatch]     | 12 |
| [Color swatch]     | 13 |
| [Color swatch]     | 14 |
| [Color swatch]     | 15 |
| [Color swatch]     | 16 |
| [Color swatch]     | 21 |
| [Color swatch]     | 24 |
| [Color swatch]     | 26 |
| [Color swatch]     | 27 |
| [Color swatch]     | 32 |
| [Color swatch]     | 33 |
| [Color swatch]     | 34 |
| [Color swatch]     | 41 |
| [Color swatch]     | 42 |
| [Color swatch]     | 43 |
| [Color swatch]     | 44 |
| [Color swatch]     | 45 |
| [Color swatch]     | 46 |
| [Color swatch]     | 47 |

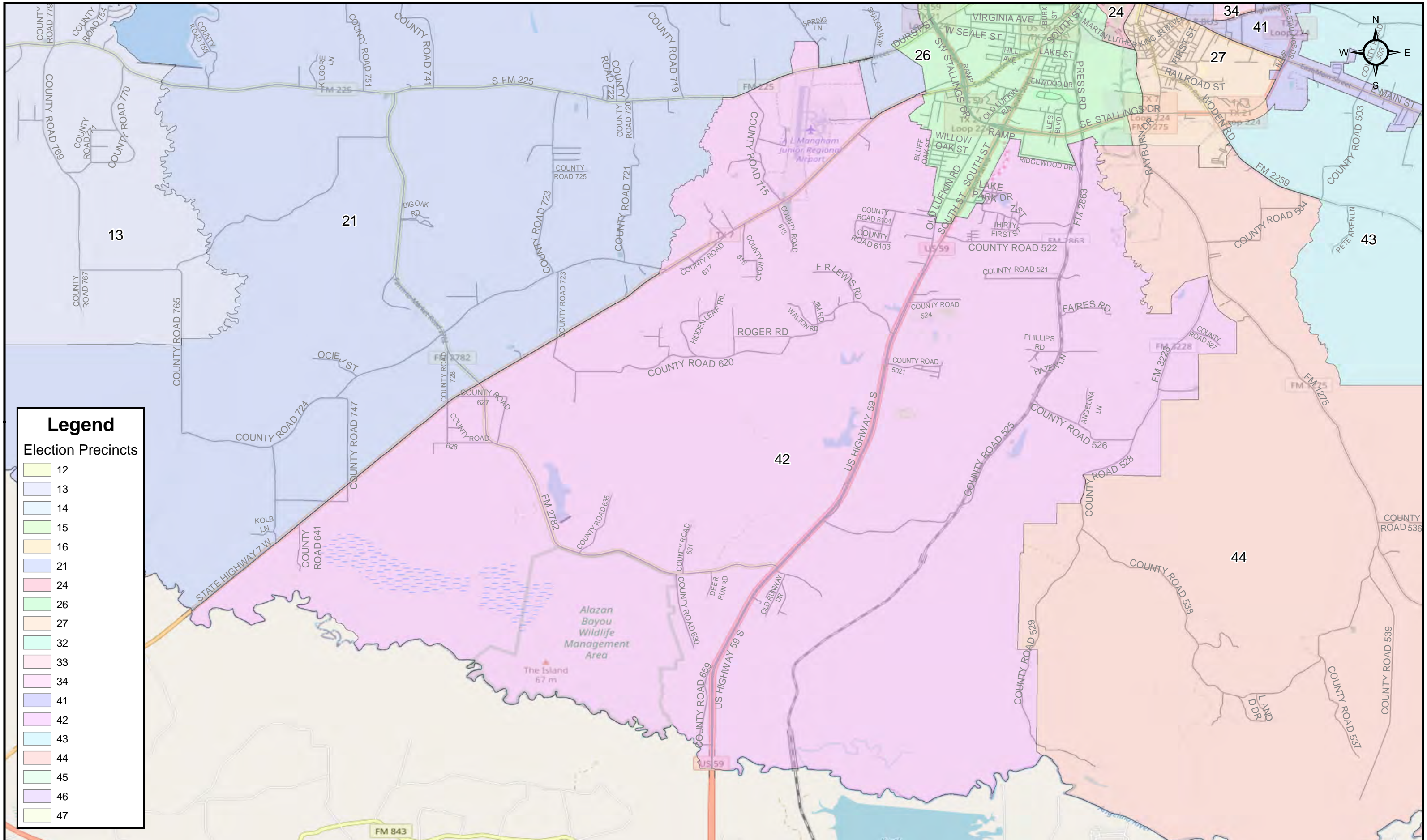


Created: 11/9/2021

# Nacogdoches County Election Precinct 41 - Plan A - Adopted November 16, 2021

© 2021 Bickerstaff Heath Delgado Acosta LLP  
Data Source: Roads, Water and other  
features obtained from the 2020  
Tiger/line files, U.S. Census Bureau





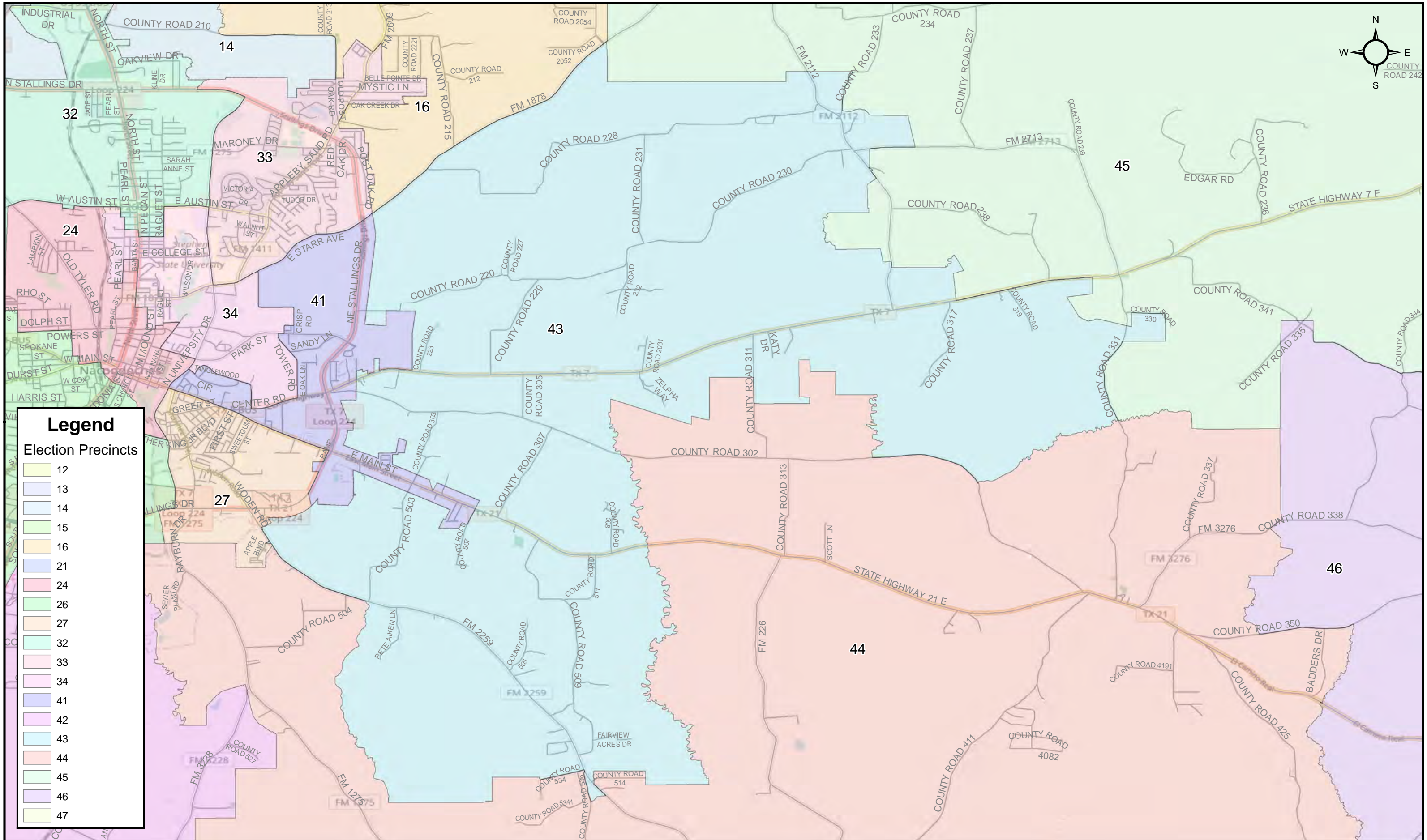
**Nacogdoches County Election Precinct 42  
- Plan A -  
Adopted November 16, 2021**

0 0.75 1.5 3  
Miles

Created: 11/9/2021

© 2021 Bickerstaff Heath Delgado Acosta LLP  
Data Source: Roads, Water and other  
features obtained from the 2020  
Tiger/line files, U.S. Census Bureau





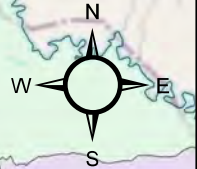
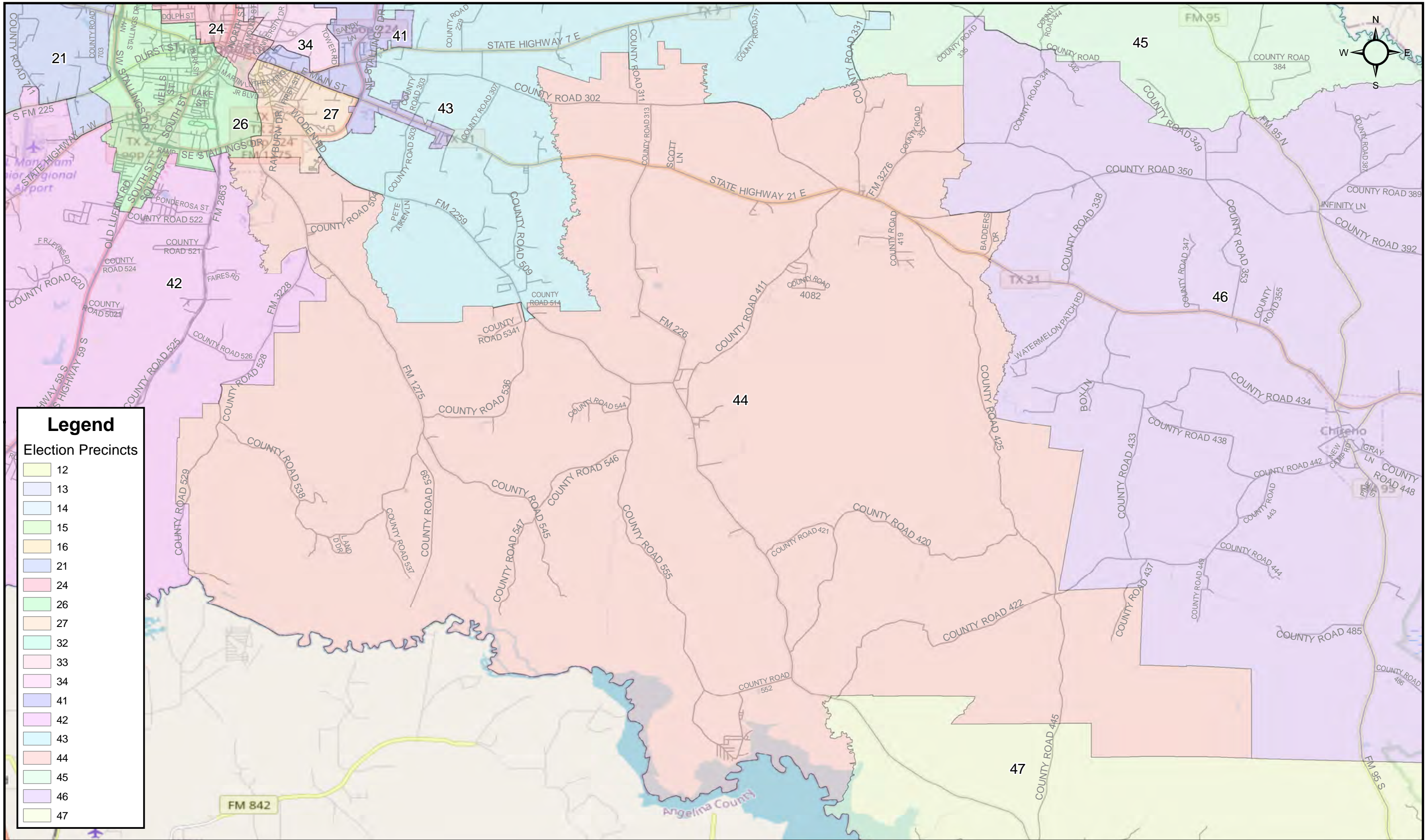
**Nacogdoches County Election Precinct 43**  
**- Plan A -**  
**Adopted November 16, 2021**

0 0.75 1.5 3  
 Miles

Created: 11/9/2021


© 2021 Bickerstaff Heath Delgado Acosta LLP  
 Data Source: Roads, Water and other  
 features obtained from the 2020  
 Tiger/line files, U.S. Census Bureau





**Legend**  
Election Precincts

|    |
|----|
| 12 |
| 13 |
| 14 |
| 15 |
| 16 |
| 21 |
| 24 |
| 26 |
| 27 |
| 32 |
| 33 |
| 34 |
| 41 |
| 42 |
| 43 |
| 44 |
| 45 |
| 46 |
| 47 |

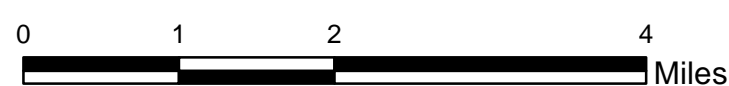
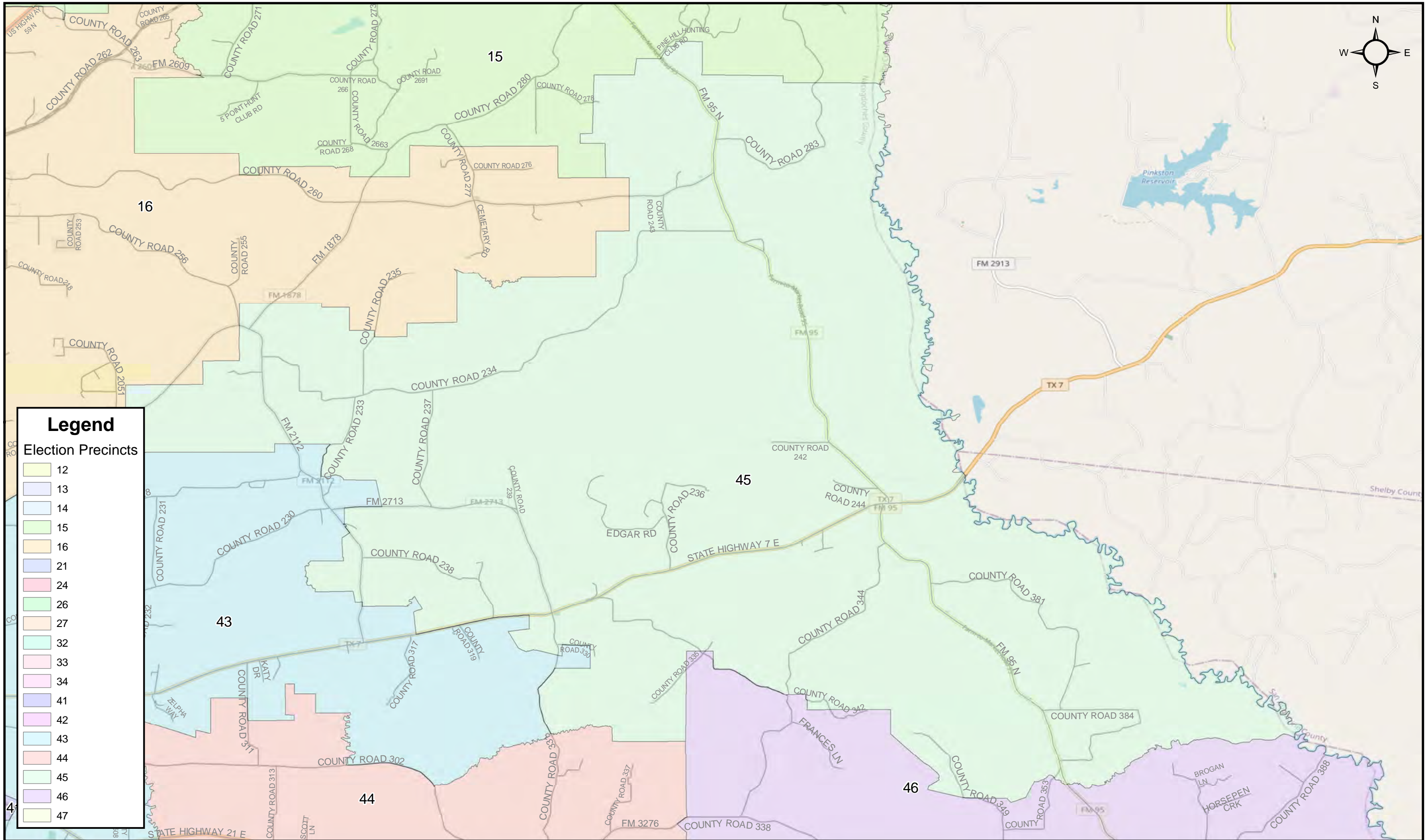


Created: 11/9/2021

**Nacogdoches County Election Precinct 44  
- Plan A -  
Adopted November 16, 2021**

© 2021 Bickerstaff Heath Delgado Acosta LLP  
Data Source: Roads, Water and other  
features obtained from the 2020  
Tiger/line files, U.S. Census Bureau



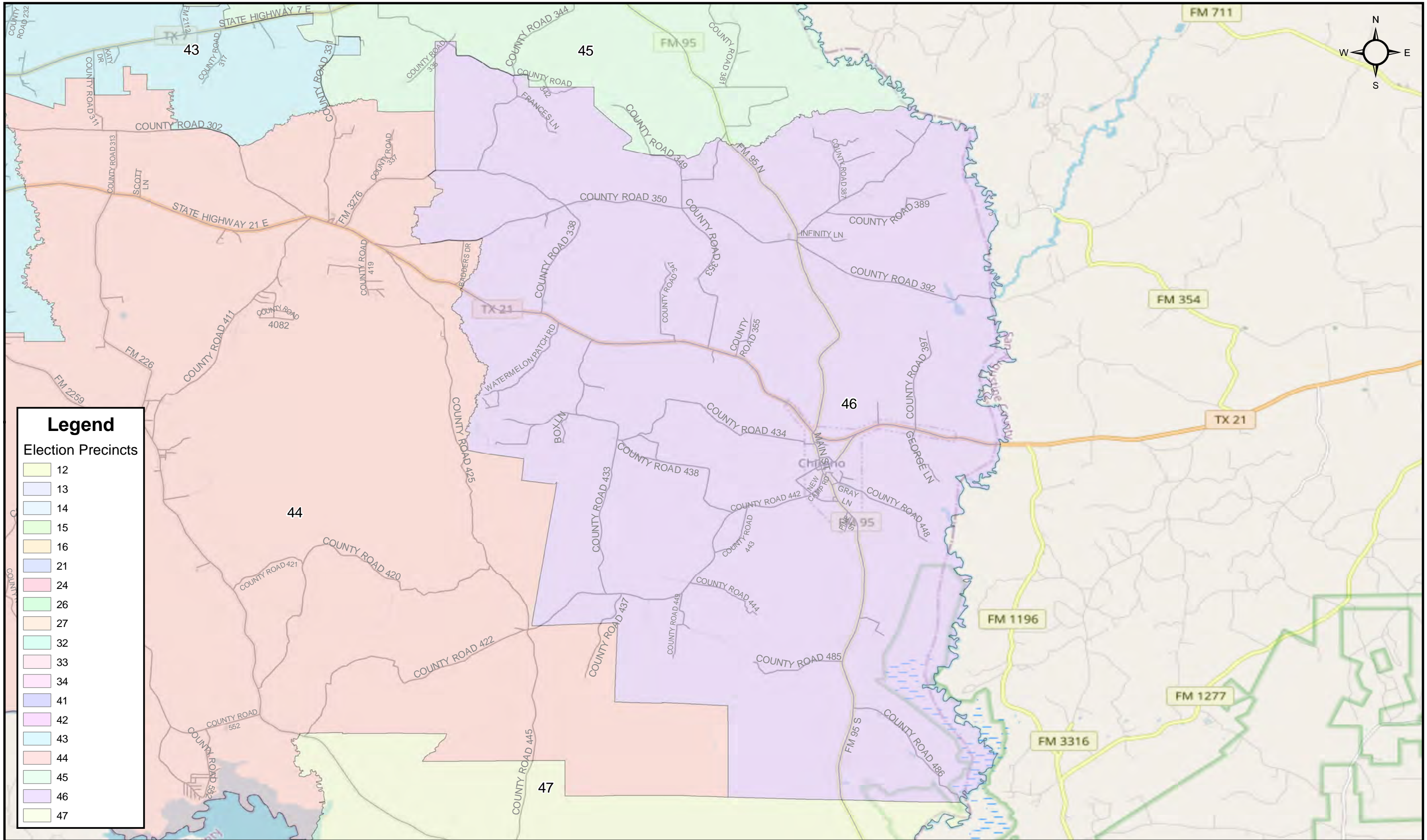


Created: 11/9/2021

**Nacogdoches County Election Precinct 45**  
**- Plan A -**  
**Adopted November 16, 2021**

© 2021 Bickerstaff Heath Delgado Acosta LLP  
 Data Source: Roads, Water and other features obtained from the 2020 Tiger/line files, U.S. Census Bureau





**Legend**

Election Precincts

|    |
|----|
| 12 |
| 13 |
| 14 |
| 15 |
| 16 |
| 21 |
| 24 |
| 26 |
| 27 |
| 32 |
| 33 |
| 34 |
| 41 |
| 42 |
| 43 |
| 44 |
| 45 |
| 46 |
| 47 |

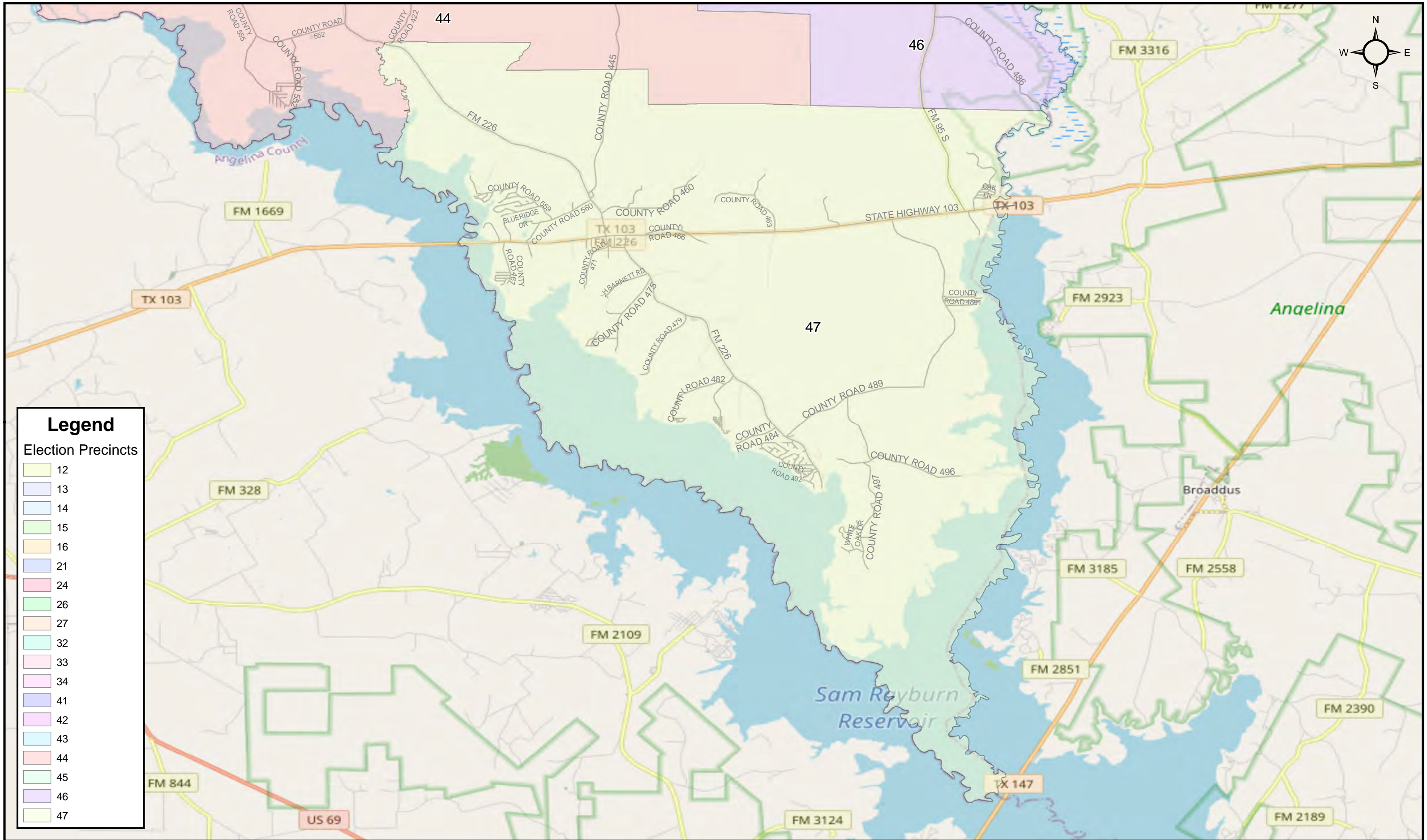
0 1.25 2.5 5 Miles

Created: 11/9/2021

**Nacogdoches County Election Precinct 46**  
**- Plan A -**  
**Adopted November 16, 2021**

© 2021 Bickerstaff Heath Delgado Acosta LLP  
 Data Source: Roads, Water and other  
 features obtained from the 2020  
 Tiger/line files, U.S. Census Bureau





**Nacogdoches County Election Precinct 47  
- Plan A -  
Adopted November 16, 2021**

0 1.25 2.5 5 Miles

Created: 11/9/2021

© 2021 Bickerstaff Heath Delgado Acosta LLP  
Data Source: Roads, Water and other  
features obtained from the 2020  
Tiger/line files, U.S. Census Bureau

