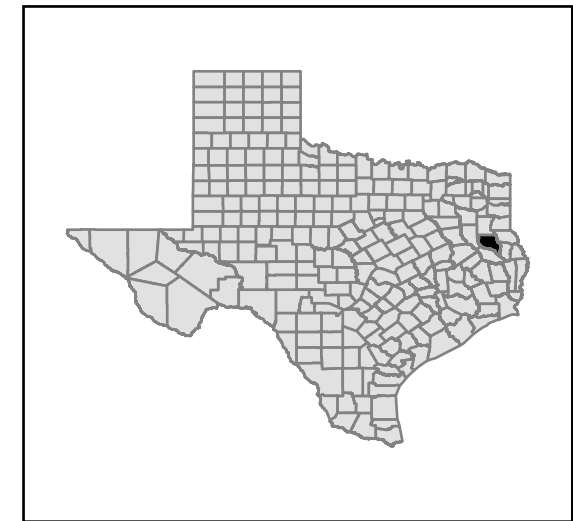
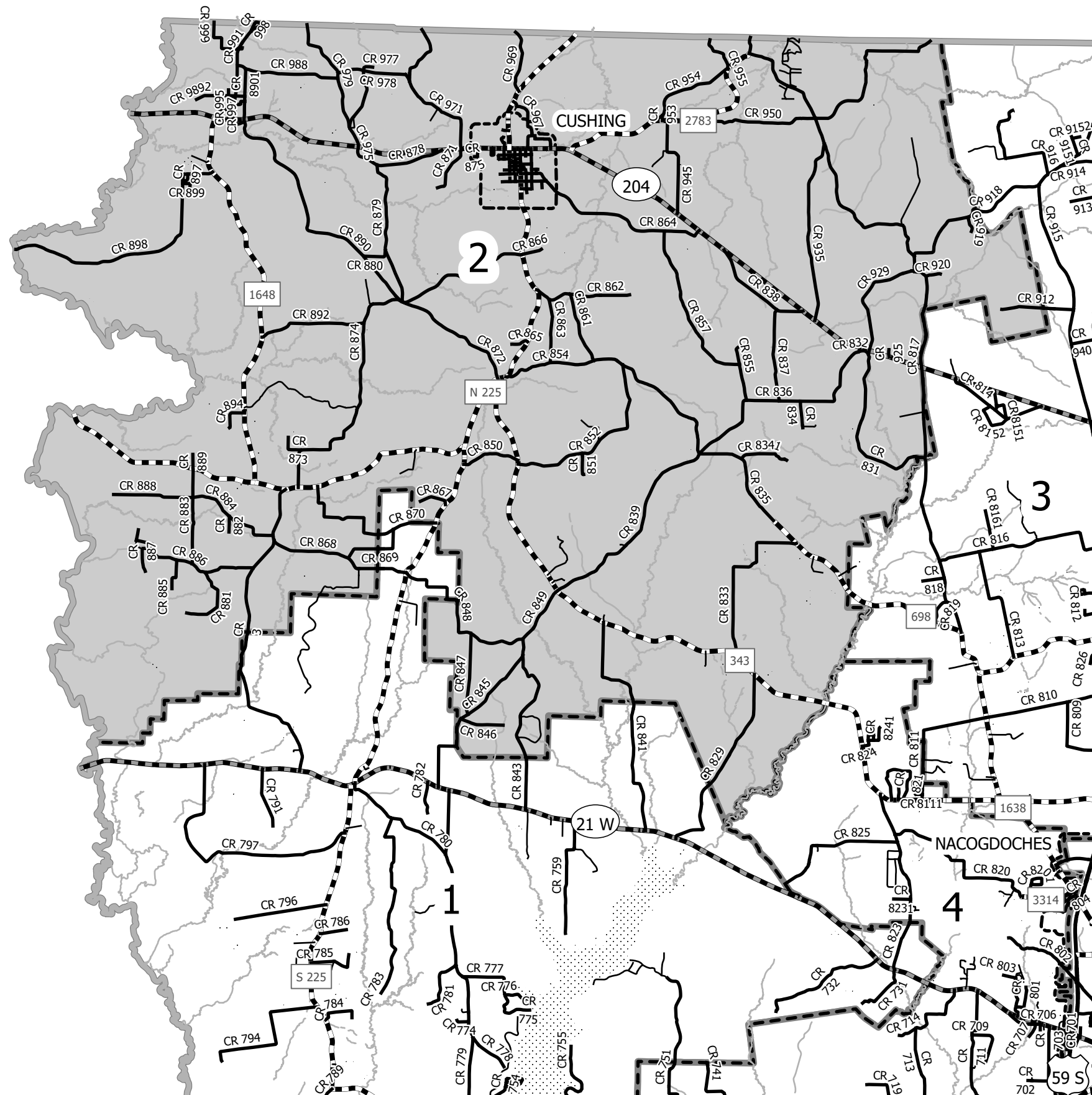
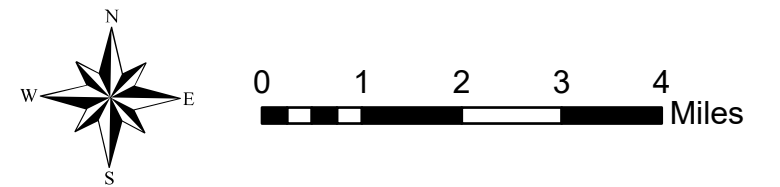


# Emergency Services District 2 of Nacogdoches County, TX



**Legend**

US HIGHWAY	City
STATE HIGHWAY	County Boundaries
FARM TO MARKET	Water Ways
COUNTY ROAD	Water Bodies
CITY STREET	ESD 2
PRIVATE ROAD	Other ESDs



This product is for informational purposes and may not have been prepared for or be suitable for legal, engineering, or surveying purposes. It does not represent an on-the-ground survey and represents only the approximate relative location of property boundaries. This information is provided by the Nacogdoches County 911 Addressing Coordinator with the information available in the Nacogdoches County 911 Addressing database. This data, however, is provided without guarantee of accuracy of data. It is not intended to imply property ownership. It is not intended to imply legal or contractual obligations in any respect; it is not an express or implied warranty.

Data Sources:  
 Nacogdoches County GIS & 911 Addressing  
 City of Nacogdoches, Engineering Department

For comments or questions please contact:  
 GIS & 911 Addressing  
 203 W Main St, Ste 105  
 Nacogdoches, TX 75961  
 (936) 560-0658

Map Produced by Nacogdoches County  
 Abby Scorsone, GIS Tech & 911 Addressing  
 Map Updated: Mar 20, 2023